

**NOTICE!!**

**These documents have been scanned!**

**Do not place un-scanned documents beneath this notice!**

**Do not remove this notice from this file!**

GPO Jacket No. 560-102  
Print Order 61540  
Rise Business Services, LLC  
Job=AZ15 6/24/2019



Box Number= AZ15126



Claim Begin-End: AMC428297-AMC428300

**1 Initial Receipt**



AZ15126-5 AMC428281-AMC452898



**United States Department of the Interior**  
**Bureau of Land Management**  
 LANDS/RECREATION & PLANNING  
 ONE N CENTRAL AVE  
 PHOENIX, AZ 85004 -2203  
 Phone: 602-417-9200

**ENTERED**  
 JUN 17 2014  
 BY: *RAM*

Receipt

No: 3049868

<b>Transaction #:</b> 3140624	
<b>Date of Transaction:</b> 06/05/2014	
<b>CUSTOMER:</b>	
DEPARTMENT OF LAND TRANSFER INFORMATION INC 942 CALLE AMANECER STE B SAN CLEMENTE, CA 92673-6220 US	

LINE #	QTY	DESCRIPTION	REMARKS	UNIT PRICE	TOTAL
1	4.00	LOCATABLE MINERALS / MINING CLAIMS- NEW, UNADJUD, ONE OR MORE AUTH NOS / NEW MINING CLAIM LOCATION FEE \$34 <b>CASES:</b> AMC428297/\$34.00, AMC428298/\$34.00, AMC428299/\$34.00, AMC428300/\$34.00		- n/a -	136.00
2	4.00	LOCATABLE MINERALS / MINING CLAIMS- NEW, UNADJUD, ONE OR MORE AUTH NOS / NEW MINING CLAIM PROCESSING FEE <b>CASES:</b> AMC428297/\$20.00, AMC428298/\$20.00, AMC428299/\$20.00, AMC428300/\$20.00		- n/a -	80.00
3	4.00	LOCATABLE MINERALS / MINING CLAIMS- NEW, UNADJUD, ONE OR MORE AUTH NOS / NEW MINING CLAIM MAINT FEE \$140 <b>CASES:</b> AMC428297/\$140.00, AMC428298/\$140.00, AMC428299/\$140.00, AMC428300/\$140.00		- n/a -	560.00
<b>TOTAL:</b>					<b>\$776.00</b>

PAYMENT INFORMATION			
1	AMOUNT:	776.00	POSTMARKED: 06/04/2012
	TYPE:	CHECK	RECEIVED: 06/04/2014
	CHECK NO:	5358	
	NAME:	DEPARTMENT OF LAND TRANSFER INFORMATION 942 CALLE AMANECER STE B SAN CLEMENTE CA 92673-6220 US	

REMARKS

This receipt was generated by the automated BLM Collections and Billing System and is a paper representation of a portion of the official electronic record contained therein.

**NOTICE!!**

**These documents have been scanned!**

**Do not place un-scanned documents beneath this notice!**

**Do not remove this notice from this file!**

GPO Jacket No. 560-102  
Print Order 61540  
Rise Business Services, LLC  
Job=AZ15 6/24/2019



Box Number= AZ15126



Claim Begin-End: AMC428297-AMC428300

**2 Correspondence**



AZ15126-5 AMC428281-AMC452898



# United States Department of the Interior

BUREAU OF LAND MANAGEMENT

Arizona State Office

One North Central Avenue, Suite 800

Phoenix, Arizona 85004-4427

[www.blm.gov/az/](http://www.blm.gov/az/)

JAN 13 2016



In Reply Refer To:

3800 (9200) RE

AMC428290, AMC428297, AMC428344

CERTIFIED MAIL - RETURN RECEIPT REQUESTED No. 7015 1520 0001 7910 5039

## DECISION

CHARLES H LEE

LACEE LEE

180 DREWS PRAIRIE RD

TOLEDO, WA 98591-9701

: This decision affects those claims shown  
: in the block below.  
:

---

AMC428290, 428300, 428344

OLD PATRIOT # 2, LITTLE HORN, OLD PATRIOT #1

---

### MINING CLAIMS DECLARED FORFEIT

The mining claims listed above have been declared forfeit as of September 1, 2015, for failure to timely file the required maintenance fee payment or small miner's maintenance fee waiver (waiver).

Claimants are required to pay an annual non-refundable maintenance fee of \$155 per 20 acres or portion thereof, or submit a waiver, on or before September 1 of each year. These requirements were established by 30 U.S.C. 28f-1, as amended, and 43 CFR 3834 and 3835.

Our records do not show receipt of a maintenance fee payment or small miner waiver filed on or before the due date. Therefore, the claims listed above are forfeit.

### Reclamation Requirements

This decision does not relieve you of the liability for reclamation of all areas disturbed by your activities on lands covered by the subject mining claim(s) and/or site(s). After you complete the reclamation, you must notify the authorized officer of the appropriate surface managing agency so that the authorized officer may conduct a final site inspection and determine whether you may be released from liability. If you fail to reclaim the land to the satisfaction of the authorized officer, the surface management agency may cite you for noncompliance under its surface management regulations. For land administered by the Bureau of Land Management (BLM), if you fail to

reclaim the land to the satisfaction of the authorized officer as required in 43 CFR Subpart 3809, BLM will issue an order of noncompliance under 43 CFR 3809.601(a). If you fail to comply with the non-compliance order, BLM may take further action under 43 CFR 3809.604. Failure to conduct reclamation is a prohibited act that may subject you to criminal penalties. See 43 CFR 3809.605(h) and 43 CFR 3809.700.

### Appeal Procedures

This decision may be appealed to the Interior Board of Land Appeals, Office of the Secretary, in accordance with the regulations contained in 43 CFR, Part 4, and the enclosed Form 1842-1. If an appeal is taken, your notice of appeal must be filed in this office (at the above address) within 30 days from receipt of this decision. The appellant has the burden of showing that the decision appealed from is in error.

If you wish to file a petition pursuant to regulation 43 CFR 4.21 (58 FR 4939, January 19, 1993) for a stay of the effectiveness of this decision during the time that your appeal is being reviewed by the Board, the petition for a stay must accompany your notice of appeal. A petition for a stay is required to show sufficient justification based on the standards listed below. Copies of the notice of appeal and petition for a stay **must** also be submitted to each party named in this decision and to the Interior Board of Land Appeals and to the appropriate Office of the Solicitor (see 43 CFR 4.413) at the same time the original documents are filed with this office. If you request a stay, you have the burden of proof to demonstrate that a stay should be granted.

### Standards for Obtaining a Stay

Except as otherwise provided by law or other pertinent regulation, a petition for a stay of a decision pending appeal shall show sufficient justification based on the following standards:

- (1) The relative harm to the parties if the stay is granted or denied,
- (2) The likelihood of the appellant's success on the merits,
- (3) The likelihood of immediate and irreparable harm if the stay is not granted, and
- (4) Whether the public interest favors granting the stay.

Please include your AMC serial number(s) on all correspondence. If additional information is required, please call Rod Ebert at 602-417-9397.

*Rebecca Heick*

Rebecca Heick  
Deputy State Director  
Lands, Minerals and Energy Division

Enclosure(s)

SENDER: COMPLETE THIS SECTION

COMPLETE THIS SECTION ON DELIVERY

- Complete items 1, 2, and 3.
- Print your name and address on the reverse so that we can return the card to you.
- Attach this card to the back of the mailpiece, or on the front if space permits.

1. Article Addressed to:

CHARLES H LEE  
 LACEE LEE  
 180 DREWS PRAIRIE RD  
 TOLEDO, WA 98591-9701  
 920/RE/AMC428290, AMC428297,  
 AMC428344



9590 9402 1212 5246 1569 84

2. Article Number (Transfer from service label)

7015 1520 0001 7910 5039

A. Signature

x Joyce R' Lee

- Agent
- Addressee

B. Received by (Printed Name)

Joyce R' LEE

C. Date of Delivery

1-25-14

D. Is delivery address different from item 1?

If YES, enter delivery address below:

- Yes
- No

2:52  
 P.O. BOX 215  
 Toledo WA 98591

3. Service Type

- Adult Signature
- Adult Signature Restricted Delivery
- Certified Mail®
- Certified Mail Restricted Delivery
- Collect on Delivery
- Collect on Delivery Restricted Delivery
- Priority Mail Express®
- Registered Mail™
- Registered Mail Restricted Delivery
- Return Receipt for Merchandise
- Signature Confirmation™
- Signature Confirmation Restricted Delivery
- Mail Restricted Delivery (0)


PS Form 3811, July 2015 PSN 7530-02-000-9053

Domestic Return Receipt

USPS TRACKING#



9590 9402 1212 5246 1569 84



First-Class Mail  
 Postage & Fees Paid  
 USPS  
 Permit No. G-10

United States Postal Service

• Sender: Please print your name, address, and ZIP+4® in this box•

UNITED STATES  
 DEPARTMENT OF THE INTERIOR  
 Bureau of Land Management  
 Arizona State Office  
 One N. Central Avenue, Suite 800  
 Phoenix, AZ 85004-4427





**SENDER: COMPLETE THIS SECTION**

- Complete items 1, 2, and 3.
- Print your name and address on the reverse so that we can return the card to you.
- Attach this card to the back of the mailpiece, or on the front if space permits.

1. Article Addressed to:

RONNIE HUGHES  
 1794 CHAPLAIN CARTER DR  
 SIERRA VISTA, AZ 85635-1400  
 920/RE/AMC428297



9590 9402 1212 5246 1569 91

2. Article Number (Transfer from service label)

7015 1520 0001 7910 5022

**COMPLETE THIS SECTION ON DELIVERY**

A. Signature

X *Ronnie Hughes*  Agent  
 Addressee

B. Received by (Printed Name)

*Ronnie Hughes*  
 2016 JAN 25 P 2:49

C. Date of Delivery


D. Is delivery address different from item 1?  YesIf YES, enter delivery address below:  No

*Ronnie*  
 PHOENIX, ARIZONA

3. Service Type

- |  |   |
|--|---|
| <input type="checkbox"/> Adult Signature                         | <input type="checkbox"/> Priority Mail Express®                     |
| <input type="checkbox"/> Adult Signature Restricted Delivery     | <input type="checkbox"/> Registered Mail™                           |
| <input type="checkbox"/> Certified Mail®                         | <input type="checkbox"/> Registered Mail Restricted Delivery        |
| <input type="checkbox"/> Certified Mail Restricted Delivery      | <input type="checkbox"/> Return Receipt for Merchandise             |
| <input type="checkbox"/> Collect on Delivery                     | <input type="checkbox"/> Signature Confirmation™                    |
| <input type="checkbox"/> Collect on Delivery Restricted Delivery | <input type="checkbox"/> Signature Confirmation Restricted Delivery |
| <input type="checkbox"/> Insured Mail                            |   |
| <input type="checkbox"/> Registered Mail Restricted Delivery (0) |   |

USPS TRACKING #



First-Class Mail  
Postage & Fees Paid  
USPS  
Permit No. G-10

9590 9402 1212 5246 1569 91

**United States  
Postal Service**

• Sender: Please print your name, address, and ZIP+4® in this box•

UNITED STATES  
DEPARTMENT OF THE INTERIOR  
Bureau of Land Management  
Arizona State Office  
One N. Central Avenue, Suite 800  
Phoenix, AZ 85004-4427





# United States Department of the Interior



BUREAU OF LAND MANAGEMENT  
Arizona State Office  
One North Central Avenue, Suite 800  
Phoenix, Arizona 85004-4427  
www.blm.gov/az/

JAN 13 2016

In Reply Refer To:  
3800 (9200) RE  
AMC428297

CERTIFIED MAIL - RETURN RECEIPT REQUESTED No. 7015 1520 0001 7910 5022

## DECISION

RONNIE HUGHES : This decision affects those claims shown  
1794 CHAPLAIN CARTER DR : in the block below.  
SIERRA VISTA, AZ 85635-1400 :

---

AMC428297  
BLACK BUZZARD MINE

---

### MINING CLAIMS DECLARED FORFEIT

The mining claims listed above have been declared forfeit as of September 1, 2015, for failure to timely file the required maintenance fee payment or small miner's maintenance fee waiver (waiver).

Claimants are required to pay an annual non-refundable maintenance fee of \$155 per 20 acres or portion thereof, or submit a waiver, on or before September 1 of each year. These requirements were established by 30 U.S.C. 28f-1, as amended, and 43 CFR 3834 and 3835.

Our records do not show receipt of a maintenance fee payment or small miner waiver filed on or before the due date. Therefore, the claims listed above are forfeit.

### Reclamation Requirements

This decision does not relieve you of the liability for reclamation of all areas disturbed by your activities on lands covered by the subject mining claim(s) and/or site(s). After you complete the reclamation, you must notify the authorized officer of the appropriate surface managing agency so that the authorized officer may conduct a final site inspection and determine whether you may be released from liability. If you fail to reclaim the land to the satisfaction of the authorized officer, the surface management agency may cite you for noncompliance under its surface management regulations. For land administered by the Bureau of Land Management (BLM), if you fail to

reclaim the land to the satisfaction of the authorized officer as required in 43 CFR Subpart 3809, BLM will issue an order of noncompliance under 43 CFR 3809.601(a). If you fail to comply with the non-compliance order, BLM may take further action under 43 CFR 3809.604. Failure to conduct reclamation is a prohibited act that may subject you to criminal penalties. See 43 CFR 3809.605(h) and 43 CFR 3809.700.

### Appeal Procedures

This decision may be appealed to the Interior Board of Land Appeals, Office of the Secretary, in accordance with the regulations contained in 43 CFR, Part 4, and the enclosed Form 1842-1. If an appeal is taken, your notice of appeal must be filed in this office (at the above address) within 30 days from receipt of this decision. The appellant has the burden of showing that the decision appealed from is in error.


If you wish to file a petition pursuant to regulation 43 CFR 4.21 (58 FR 4939, January 19, 1993) for a stay of the effectiveness of this decision during the time that your appeal is being reviewed by the Board, the petition for a stay must accompany your notice of appeal. A petition for a stay is required to show sufficient justification based on the standards listed below. Copies of the notice of appeal and petition for a stay **must** also be submitted to each party named in this decision and to the Interior Board of Land Appeals and to the appropriate Office of the Solicitor (see 43 CFR 4.413) at the same time the original documents are filed with this office. If you request a stay, you have the burden of proof to demonstrate that a stay should be granted.

### Standards for Obtaining a Stay

Except as otherwise provided by law or other pertinent regulation, a petition for a stay of a decision pending appeal shall show sufficient justification based on the following standards:

- (1) The relative harm to the parties if the stay is granted or denied,
- (2) The likelihood of the appellant's success on the merits,
- (3) The likelihood of immediate and irreparable harm if the stay is not granted, and
- (4) Whether the public interest favors granting the stay.

Please include your AMC serial number(s) on all correspondence. If additional information is required, please call Rod Ebert at 602-417-9397.



Rebecca Heick  
Deputy State Director  
Lands, Minerals and Energy Division

Enclosure(s)



# United States Department of the Interior



BUREAU OF LAND MANAGEMENT  
Arizona State Office  
One North Central Avenue, Suite 800  
Phoenix, Arizona 85004-4427  
[www.blm.gov/az/](http://www.blm.gov/az/)

FEB 26 2015

In Reply Refer To:  
3800 (9310) PB  
AMC425589, AMC428297

CERTIFIED MAIL - RETURN RECEIPT REQUESTED No. 7014 0150 0000 5423 1821

## DECISION

CHAD DILLON : The block below contains a list of the claims  
PO BOX 391 : affected.  
FARMERSBURG, IN 47850-0391 :  
:

---

AMC425591, AMC428299  
NEW RIVER, GREY BEARD'S MINE

---

### MINING CLAIMS DECLARED FORFEIT

The mining claims listed above have been declared forfeit for failure to file the required Notice of Intent to Hold (NOI) on or before December 30, 2014.

A small miner's maintenance fee waiver certification was filed for these claims for the 2015 assessment year, which began on September 1, 2014. Therefore, pursuant to regulations found at 43 CFR 3835.15 and 3835.31, an NOI must have been filed on or before December 30, 2014, along with a \$10 processing fee per claim. Failure to timely file this NOI and fee constitutes a forfeiture of the claims (43 CFR 3835.91).

### Reclamation Requirements

You are required to reclaim all areas disturbed by your activities on lands encompassed by your mining claim(s) and/or site(s). After you complete the reclamation, you must notify the authorized officer of the appropriate surface managing agency so that the authorized officer may conduct a final site inspection and determine whether you may be released from liability. If you fail to reclaim the land to the satisfaction of the authorized officer, the surface management agency may cite you for noncompliance under its surface management regulations.

For land administered by the Bureau of Land Management (BLM), if you fail to reclaim the land to the satisfaction of the authorized officer as required in 43 CFR Subpart 3809, BLM will issue an order of noncompliance under 43 CFR 3809.601(a). If you fail to comply with the noncompliance

order, BLM may take further action under 43 CFR 3809.604. Failure to conduct reclamation is a prohibited act that may subject you to criminal penalties. See 43 CFR 3809.605(h) and 43 CFR 3809.700.

### Appeal Procedures

This decision may be appealed to the Interior Board of Land Appeals, Office of the Secretary, in accordance with the regulations contained in 43 CFR, Part 4 and the enclosed Form 1842-1. If an appeal is taken, your notice of appeal must be filed in this office (at the above address) within 30 days from receipt of this decision. The appellant has the burden of showing that the decision appealed from is in error.

If you wish to file a petition pursuant to regulation 43 CFR 4.21 (58 FR 4939, January 19, 1993) for a stay of the effectiveness of this decision during the time that your appeal is being reviewed by the Board, the petition for a stay must accompany your notice of appeal. A petition for a stay is required to show sufficient justification based on the standards listed below. Copies of the notice of appeal and petition for a stay **must** also be submitted to each party named in this decision and to the Interior Board of Land Appeals and to the appropriate Office of the Solicitor (see 43 CFR 4.413) at the same time the original documents are filed with this office. If you request a stay, you have the burden of proof to demonstrate that a stay should be granted.

### Standards for Obtaining a Stay

Except as otherwise provided by law or other pertinent regulation, a petition for a stay of a decision pending appeal shall show sufficient justification based on the following standards:

- (1) The relative harm to the parties if the stay is granted or denied,
- (2) The likelihood of the appellant's success on the merits,
- (3) The likelihood of immediate and irreparable harm if the stay is not granted, and
- (4) Whether the public interest favors granting the stay.

Please include your AMC serial number(s) on all correspondence. If additional information is required, please contact Pauline Brown at 602-417-9360.

Sincerely,



Rebecca Heick  
Acting Deputy State Director  
Lands and Minerals Division

Enclosure

**UNITED STATES  
DEPARTMENT OF THE INTERIOR**

Bureau of Land Management  
Arizona State Office  
1 North Central Avenue, Suite 800  
Phoenix, Arizona 85004

Official Business  
Penalty for Private Use, \$300

3-9-15  
3-16-15  
3-24-15

RECEIVED  
BLM AZ STATE OFFICE


2015 APR -6 P 1:41

PHOENIX, ARIZONA

UNC

CHAD DILLON  
PO BOX 391  
FARMERSBURG IN 47850-0391

**CERTIFIED MAIL™**



7014 0150 0000 5423 1821

neopost®  
02/27/2015  
**US POSTAGE**



FIRST-CLASS MAIL

**\$06.69<sup>0</sup>**

US OFFICIAL MAIL  
\$300 Penalty  
For Private Use  
ZIP 85004  
041L11101433

NIXIE 462 DE 1009 0004/01/15  
RETURN TO SENDER  
UNCLAIMED  
UNABLE TO FORWARD  
BC: 85004442700 \*0614-01224-02-39

8500404427  
478500391 BC

PLACE STICKER AT TOP OF ENVELOPE TO THE RIGHT  
OF THE RETURN ADDRESS FOLD AT DOTTED LINE

**SENDER: COMPLETE THIS SECTION**

- Complete items 1, 2, and 3. Also complete item 4 if Restricted Delivery is desired.
- Print your name and address on the reverse so that we can return the card to you.
- Attach this card to the back of the mailpiece, or on the front if space permits.

1. Article Addressed to:

CHAD DILLON  
PO BOX 391  
FARMERSBURG IN 47850-0391  
ADJ/PB, AMC425589, AMC428297

2. Article Number  
(Transfer from service label)

7014 0150 0000 5423 1821

PS Form 3811, July 2013

Domestic Return Receipt

**COMPLETE THIS SECTION ON DELIVERY**

A. Signature

X

Agent

Addressee

B. Received by (Printed Name)

C. Date of Delivery

D. Is delivery address different from item 1?  Yes  
If YES, enter delivery address below:  No

3. Service Type

Certified Mail®

Priority Mail Express™

Registered

Return Receipt for Merchandise

Insured Mail

Collect on Delivery

4. Restricted Delivery? (Extra Fee)

Yes



**DEPARTMENT OF THE INTERIOR  
BUREAU OF LAND MANAGEMENT  
MINING CLAIMS**

**(LIVE) Serial Register Page**

Run Date/Time: 02/11/2015 08:20 AM

01 05-10-1872;017STAT0091;30USC26,28,34

Case Type 384101: LODE CLAIM

Claim Name: GREY BEARD'S MINE

Commodity :

Case Disposition: ACTIVE

Required Maintenance Fee: \$155.00

Total Acres  
20.660

Serial Number  
AMC428299  
Lead File Number  
AMC428297

Name & Address	Int Rel
DILLON CHAD PO BOX 391 FARMERSBURG, IN 47850-0391	CLAIMANT

Mer Twp	Rng	Sec	Quadrant	District/Field Office	County
14	0050N	0090W	026	SE HASSAYAMPA FO	MARICOPA

Act Date	Code	Action	Action Remarks	Receipt Number
03/15/2014	403	LOCATION DATE		
06/04/2014	395	RECORDATION NOTICE RECD	1	3049868
08/21/2014	483	SMALL MINER CERT FILED	2015	
06/04/2014	484	LOCATION YEAR / MAINTENANCE	2014;\$140	3049868
07/18/2014	396	TRF OF INTEREST FILED	DEPARTMENT OF LAND TR	3081412
06/04/2014	501	ACCT ADV IN LEAD FILE	AMC428297-AMC428300;	

Line Nr Remarks

*No NEF  
NOT curable*



# United States Department of the Interior



BUREAU OF LAND MANAGEMENT

Arizona State Office

One North Central Avenue, Suite 800

Phoenix, Arizona 85004-4427

www.blm.gov/az/

OCT - 3 2014

In Reply Refer To:  
3800 (9310) RM  
**AMC428297**

CERTIFIED MAIL - RETURN RECEIPT REQUESTED 7014 1200 0000 8265 6611

## NOTICE

STEVE KAROLYI  
PO BOX 74253  
PHOENIX, AZ 85087-1006

:  
:  
:

This Decision Affects Those Claims  
Shown in the Block Below.

---

AMC428300  
LITTLE HORN

---

### Transfer(s) Not Processed

A conveyance document to transfer ownership of the mining claim(s) listed above was received by the Bureau of Land Management (BLM) Arizona State Office. The transfer(s) of ownership cannot be processed for the following reason(s):

An insufficient amount of money was received. The processing fee for a transfer of interest is \$10 per claim, per grantee. An additional fee of \$10 is required.

If appropriate, please submit a corrected conveyance document, required documents, or additional fees, within 30 days of your receipt of this notice. If the required information is not received within the 30-day timeframe, no further action will be taken, and the BLM will retain the non-refundable processing fees submitted.


If additional information is required, please contact RéAnn Myers at 602-417-9413. Please include your AMC serial number(s) on all correspondence.

Sincerely,

Rebecca Heick  
Acting Deputy State Director  
Lands and Minerals

ADDITIONAL \$10 RECEIVED 10/9/2014.  
RECEIPT # 3145787.  
TRANSFER PROCESSED 10/10/2014.  
RM

UNITED STATES POSTAL SERVICE



First-Class Mail  
Postage & Fees Paid  
USPS  
Permit No. G-10

• Sender: Please print your name, address, and ZIP+4 in this box •

**U.S. DEPARTMENT OF THE INTERIOR  
BUREAU OF LAND MANAGEMENT  
ARIZONA STATE OFFICE  
ONE NORTH CENTRAL AVENUE, SUITE 800  
PHOENIX, AZ 85004-4427**

**SENDER: COMPLETE THIS SECTION**

- Complete items 1, 2, and 3. Also complete item 4 if Restricted Delivery is desired.
- Print your name and address on the reverse so that we can return the card to you.
- Attach this card to the back of the mailpiece, or on the front if space permits.

1. Article Addressed to:


STEVE KAROLYI  
PO BOX 74253  
PHOENIX AZ 85087-1006  
9310/RM/AMC428344/428300

**COMPLETE THIS SECTION ON DELIVERY**

A. Signature  Agent  
 Addressee

B. Received by (Printed Name) C. Date of Delivery  
Steve Karolyi 10-9-14

D. Is delivery address different from item 1?  Yes  
If YES, enter delivery address below:  No



3. Service Type  
 Certified Mail®  Priority Mail Express™  
 Registered  Return Receipt for Merchandise  
 Insured Mail  Collect on Delivery

4. Restricted Delivery? (Extra Fee)  Yes

2. Article Number  
(Transfe

7014 1200 0000 8265 6611

Domestic Return Receipt



# United States Department of the Interior



BUREAU OF LAND MANAGEMENT

Arizona State Office

One North Central Avenue, Suite 800

Phoenix, Arizona 85004-4427

[www.blm.gov/az/](http://www.blm.gov/az/)

OCT - 3 2014

In Reply Refer To:

3800 (9310) RM

AMC428297

CERTIFIED MAIL – RETURN RECEIPT REQUESTED 7014 1200 0000 8265 6550

## NOTICE

CHARLES H. AND LACEE K. LEE  
180 DREWS PRAIRIE RD.  
TOLEDO, WA 98591-9701

:  
:  
:

This Decision Affects Those Claims  
Shown in the Block Below.

---

AMC428300  
LITTLE HORN

---

### Transfer(s) Not Processed

A conveyance document to transfer ownership of the mining claim(s) listed above was received by the Bureau of Land Management (BLM) Arizona State Office. The transfer(s) of ownership cannot be processed for the following reason(s):

An insufficient amount of money was received. The processing fee for a transfer of interest is \$10 per claim, per grantee. An additional fee of \$10 is required.

If appropriate, please submit a corrected conveyance document, required documents, or additional fees, within 30 days of your receipt of this notice. If the required information is not received within the 30-day timeframe, no further action will be taken, and the BLM will retain the non-refundable processing fees submitted.


If additional information is required, please contact RéAnn Myers at 602-417-9413. Please include your AMC serial number(s) on all correspondence.

Sincerely,

Rebecca Heick  
Acting Deputy State Director  
Lands and Minerals

ADDITIONAL \$10 RECEIVED 10/9/2014.  
RECEIPT # 3145787.  
TRANSFER PROCESSED 10/10/2014.  
RM

UNITED STATES POSTAL SERVICE



First-Class Mail  
Postage & Fees Paid  
USPS  
Permit No. G-10

• Sender: Please print your name, address, and ZIP+4 in this box •

**U.S. DEPARTMENT OF THE INTERIOR  
BUREAU OF LAND MANAGEMENT  
ARIZONA STATE OFFICE  
ONE NORTH CENTRAL AVENUE, SUITE 800  
PHOENIX, AZ 85004-4427**

**SENDER: COMPLETE THIS SECTION**

**COMPLETE THIS SECTION ON DELIVERY**

- Complete items 1, 2, and 3. Also complete item 4 if Restricted Delivery is desired.
- Print your name and address on the reverse so that we can return the card to you.
- Attach this card to the back of the mailpiece, or on the front if space permits.

**A. Signature**

X *Joyce R' Lee*

Agent

Addressee

**B. Received by (Printed Name)**

*Joyce R' Lee*

**C. Date of Delivery**

*10-7-14*

**D. Is delivery address different from item 1?  Yes**

If YES, enter delivery address below:  No

*2014 OCT 10 P 3:04*

**PHOENIX, ARIZONA**

**3. Service Type**

- Certified Mail®  Priority Mail Express™
- Registered  Return Receipt for Merchandise
- Insured Mail  Collect on Delivery

**4. Restricted Delivery? (Extra Fee)  Yes**

**1. Article Addressed to:**

**CHARLES H. AND LACEE K. LEE  
180 DREWS PRAIRIE RD.  
TOLEDO WA 98561-9701  
9310/RM/AMCA2705/428344/  
428297**

**2. Article Number**

(Transfer from service label)

**7014 1200 0000 8265 6550**

**NOTICE!!**

**These documents have been scanned!**

**Do not place un-scanned documents beneath this notice!**

**Do not remove this notice from this file!**

GPO Jacket No. 560-102  
Print Order 61540  
Rise Business Services, LLC  
Job=AZ15 6/24/2019



Box Number= AZ15126



Claim Begin-End: AMC428297-AMC428300

**3 Transfers**



AZ15126-5

AMC428281-AMC452898

AMC 428297

OFFICIAL RECORDS OF  
MARICOPA COUNTY RECORDER  
HELEN PURCELL  
2014-0514081 08/05/14 10:52 AM  
PAPER RECORDING

RECORDING REQUESTED BY:  
(Mail recording to;)  
Charles H. Lee and  
Lacee K. Lee  
180 Drews Prairie Rd  
Toledo, WA 98591

0606465-1-3-3  
fl or esc

FOR RECORDER'S USE

**UNPATENTED MINING CLAIM QUITCLAIM DEED**


**NOTICE IS HEREBY GIVEN** that Department of Land Transfer Information, Inc., a Wyoming Corporation whose current mailing address is 942 Calle Amanecer, Suite B, San Clemente, CA 92673 (collectively, "GRANTOR"), in consideration of money received and other good and valuable consideration, do hereby remise, release and forever quitclaim to;

Charles H. Lee and Lacee K. Lee, whose mailing address is 180 Drews Prairie Rd, Toledo, WA 98591 (collectively, "Grantee"), all rights, title and interest of Grantor, in and to the following mining claim; The **LITTLE HORN** lode mining claim, **AMC428300**.

The general course of this claim is East and West and it is situated in the Gila-Salt River Meridian, Maricopa County, Arizona. This claim is 1,500 feet in length and 600 feet in width. This claim runs from the location monument on which this location notice is posted approximately 1,200 feet in an Easterly direction to the East end line and approximately 300 feet in a Southerly direction to the South end line. This claim is marked by four (4) monuments, one at each corner of the claim. Additionally, there are two (2) end-line markers on each side of the center of the claim. All markers are 4" x 4" wooden posts that are buried 1.5' in the ground and protrude 4.5' above the ground embossed with the name of the claim and its location in relation to the claim. The location monument on which this notice is posted is situated within Section 26, Township 5N, Range 9W, Gila-Salt River Meridian, Maricopa County Arizona and this claim encompasses portions of the following quarter section (s), Township (s) and Range (s); SW 1/4 of SE 1/4 and SE 1/4 of SE 1/4 of Section 26, T5N, R9W Gila-Salt River Meridian, Maricopa County Arizona. The locality of this claim with reference to some natural object or permanent monument and additional information (if any) concerning its locality are as follows: NW corner of this claim is 0 Feet South and 615 Feet East of NW corner of SW 1/4 of SE 1/4 of Section 26, T5N, R9W.

Exempt per code A.R.S. 11-1134 A4

IN WITNESS WHEREOF, this Mining Claim Quitclaim Deed is executed on July 22, 2014:  
**DEPARTMENT OF LAND TRANSFER INFORMATION, INC.**

  
Steven L. Cyrus, President

Authorized Officer for DEPARTMENT OF LAND TRANSFER INFORMATION, INC.

RECEIVED  
BLM AZ STATE OFFICE  
2014 SEP - 9 A 10:59  
PHOENIX, ARIZONA

**ACKNOWLEDGMENT**


STATE OF CALIFORNIA  
COUNTY OF ORANGE, SS:


On July 22, 2014 before me, Brad Meindertsma, Notary Public personally appeared

Steven L. Cyrus who proved to me on the basis of satisfactory evidence to be the person(s) whose names (s) is/are subscribed to the within instrument and acknowledged to me that he/she/they executed the same in his/her/their authorized capacity(ies), and that but for his/her/their signature(s) on the instrument the person(s), or the entity upon behalf of which the person(s) acted, executed the instrument.

I certify under PENALTY OF PERJURY under the laws of State of California that the foregoing paragraph is true and correct.

WITNESS my hand and official seal.

Signature  (SEAL)

 **BRAD MEINDERTSMA**  
Commission # 1962205  
Notary Public - California  
Orange County  
My Comm. Expires Dec 1, 2015

ENTERED  
OCT 10 2014  
BY: fm

TRANSFERRED  
TO LACEE LEE  
RECEIPT#  
3145787

ENTERED  
SEP 16 2014  
BY: fm

ONLY TRANSFERRED  
TO CHARLES H. LEE  
THIS DATE. SHORT  
PROCESSING FEE.



DEPARTMENT OF LAND TRANSFER INFORMATION  
PROTECTING AMERICA'S RESOURCES

STEVEN L. CYROS  
SUPERVISORY FIELD AGENT

942 CALLE AMANECEF  
BLDG. B / MS 548  
SAN CLEMENTE, CA 92677  
TEL (949) 366-9484  
FAX (949) 366-9945  
SCYROS@DLTI.US.COM  
WWW.LANDTRANSFER.US.COM

September 3, 2014

Bureau of Land Management  
Arizona State Office  
One Central Avenue  
Suite 800  
Phoenix, AZ 85004-4427

RE: Mining Claim Change of Ownership/Quitclaim Deed to be processed

To Whom It May Concern:

Enclosed, please find a Mining Claim Change of Ownership Request in the form of Legal Quitclaim Deed (Notarized) to be processed.

Also attached you will find my check for payment in the amount of \$10.00 for the processing of this Quitclaim Deed. This has already been recorded at the County Arizona Recorders Office as required.

You can either return this to me, and I will distribute it to the respective owner, or you can mail it to the individual whose name and address is indicated on the top of the document - whichever you prefer.

Should you need any additional information, please do not hesitate to call on me.

Warmest Regards,

Laurel Herzog  
949.361.6618

RECEIVED  
BLM AZ STATE OFFICE  
2014 SEP - 9 A 10:59  
PHOENIX, ARIZONA

RECEIPT # 3126887





**Department of Land Transfer**

942 Calle Amanecer  
Bldg. B / MS 548  
San Clemente, CA 92673

RECEIVED  
BLM AZ STATE OFFICE

2014 SEP -9 A 10: 59

PHOENIX, ARIZONA

SANTA ANA CA 926

03 SEP 2014 PM 11 L



**Bureau of Land Management**  
**Arizona State Office**  
One Central Avenue Suite 800  
Phoenix, AZ 85004-4427

85004442700



Department of Land Transfer  
942 Calle Amanecer  
Bldg. B / MS 548  
San Clemente, CA 92673

**United States Department of the Interior**  
**Bureau of Land Management**  
 LANDS/RECREATION & PLANNING  
 ONE N CENTRAL AVE  
 PHOENIX, AZ 85004 -2203  
 Phone: 602-417-9200

Receipt

No: 3126887

<b>Transaction #:</b> 3218830	
<b>Date of Transaction:</b> 09/10/2014	
<b>CUSTOMER:</b>	
DEPARTMENT OF LAND TRANSFER INFORMATION INC 942 CALLE AMANECER STE B SAN CLEMENTE,CA 92673-6220 US	

LINE #	QTY	DESCRIPTION	REMARKS	UNIT PRICE	TOTAL
1	1.00	LOCATABLE MINERALS / MINING CLAIMS- NOT NEW-UNADJUD,ONE AUTH NO. ONLY / MINING CLAIM MONEY RECEIVED CASES: AMC428300/\$10.00	QCD - 1	- n/a -	10.00
<b>TOTAL:</b>					<b>\$10.00</b>

PAYMENT INFORMATION					
1	AMOUNT:	10.00	POSTMARKED:	09/03/2014	
	TYPE:	CHECK	RECEIVED:	09/09/2014	
	CHECK NO:	5541			
	NAME:	DEPARTMENT OF LAND TRANSFER INFORMATION 942 CALLE AMANECER STE B SAN CLEMENTE CA 92673-6220 US			

<b>REMARKS</b>

This receipt was generated by the automated BLM Collections and Billing System and is a paper representation of a portion of the official electronic record contained therein.

UNITED STATES  
DEPARTMENT OF THE INTERIOR  
BUREAU OF LAND MANAGEMENT

CREDIT CARD PAYMENT  
FOR MINING CLAIM ~~MAINTENANCE~~ FEES  
TRANSFER

ADDITIONAL

NAME Charles H LEE

ADDRESS 180 DREWS PRARIE RD

CITY Toledo STATE WA ZIP 98591-9701

PHONE # (360) 864-2150

[ ] THIS IS A CHANGE OF ADDRESS

AMC NUMBER

CLAIM/SITE NAME

428300

LITTLE HORN

428344

Old Patriot 1

DATE STAMP

COUNT 2 \$ 20.00 <sup>TOTAL</sup> INITIALS ELG

TELEPHONE SUBMISSION - ACCURACY OF THE ABOVE INFORMATION  
IS THE RESPONSIBILITY OF THE CLAIMANT/OWNER

FOR OFFICIAL USE ONLY

DATE \_\_\_\_\_ INITIALS \_\_\_\_\_ VERIFIED \_\_\_\_\_

RECEIVED  
AZ STATE OFFICE

2014 OCT -9 A 10:46

PHOENIX, ARIZONA

**United States Department of the Interior**  
**Bureau of Land Management**  
 LANDS/RECREATION & PLANNING  
 ONE N CENTRAL AVE  
 PHOENIX, AZ 85004 -2203  
 Phone: 602-417-9200

Receipt

No: 3145787

<b>Transaction #:</b> 3238016	
<b>Date of Transaction:</b> 10/09/2014	
<b>CUSTOMER:</b>	
CHARLES LEE 180 DREWS PRAIRIE RD TOLEDO, WA 98591-9701 US	

LINE #	QTY	DESCRIPTION	REMARKS	UNIT PRICE	TOTAL
1	1.00	LOCATABLE MINERALS / MINING CLAIMS-NOT NEW-UNADJUD, ONE AUTH NO. ONLY / MINING CLAIM MONEY RECEIVED <b>CASES: AMC428300/\$20.00</b>	SUPPLEMENTAL PAYMENT FOR TRF (2)	- n/a -	20.00
<b>TOTAL:</b>					<b>\$20.00</b>

PAYMENT INFORMATION			
NOTE: Items will appear on credit card statement as "Bureau of Land Mgmt CO".			
1	AMOUNT:	20.00	POSTMARKED: N/A
	TYPE:	CREDIT CARD	RECEIVED: 10/09/2014
	NAME:	LEE, CHARLES 180 DREWS PRAIRIE RD TOLEDO WA 98591-9701 US	
	CARD NO:	XXXXXXXXXXXX0966	AUTH CODE: 029380
	NAME ON CARD:	CHARLES H LEE	
	EXPIRES:	11/2015	
	SIGNATURE:		

REMARKS

This receipt was generated by the automated BLM Collections and Billing System and is a paper representation of a portion of the official electronic record contained therein.

AMC 428297

RECORDING REQUESTED BY:

(Mail recording to;)

Ronnie Hughes  
1794 Chaplain Carter Dr.  
Sierra Vista, AZ  
85635

FOR RECORDER'S USE

**UNPATENTED MINING CLAIM QUITCLAIM DEED**

**NOTICE IS HEREBY GIVEN** that Department of Land Transfer Information, Inc., a Wyoming Corporation whose current mailing address is 942 Calle Amanecer, Suite B, San Clemente, CA 92673 (collectively, "GRANTOR"), in consideration of money received and other good and valuable consideration, do hereby remise, release and forever quitclaim to;


Ronnie Hughes, whose mailing address is 1794 Chaplain Carter Dr., Sierra Vista, AZ, 85635 (collectively, "Grantee"), all rights, title and interest of Grantor, in and to the following mining claim; The **BLACK BUZZARD MINE** lode mining claim, **AMC428297**.

The general course of this claim is North and South and it is situated in the Gila-Salt River Meridian, Maricopa County, Arizona. This claim is 600 feet in length and 1,500 feet in width. This claim runs from the location monument on which this location notice is posted approximately 1,200 feet in a Northerly direction to the North end line and approximately 300 feet in a Southerly direction to the South end line. This claim is marked by four (4) monuments, one at each corner of the claim. Additionally, there are two (2) end-line markers on each side of the center of the claim. All markers are 4" x 4" wooden posts that are buried 1.5' in the ground and protrude 4.5' above the ground embossed with the name of the claim and its location in relation to the claim. The location monument on which this notice is posted is situated within Section 26, Township 5N, Range 9W, Gila-Salt River Meridian, Maricopa County Arizona and this claim encompasses portions of the following quarter section (s), Township (s) and Range (s); E 1/2 of NW 1/4 of SE 1/4 and SW 1/4 of NE 1/4 of Section 26, T5N, R9W Gila-Salt River Meridian, Maricopa County Arizona. The locality of this claim with reference to some natural object or permanent monument and additional information (if any) concerning its locality are as follows: SE corner of this claim is SE corner of NW 1/4 of SE 1/4 of Section 26, T5N, R9W.

Exempt per code A.R.S. 11-1134 A4

IN WITNESS WHEREOF, this Mining Claim Quitclaim Deed is executed on July 15, 2014:

**DEPARTMENT OF LAND TRANSFER INFORMATION, INC.**

  
Steven L. Cyrus, President

Authorized Officer for DEPARTMENT OF LAND TRANSFER INFORMATION, INC.

RECEIVED  
BLM AZ STATE OFFICE  
2014 JUL 23 PM 4:00  
PRECEVIX, ARIZONA

**ACKNOWLEDGMENT**


STATE OF CALIFORNIA  
COUNTY OF ORANGE, SS:


On July 15, 2014 before me, Brad Meindertsmas, Notary Public, personally appeared

Steven L. Cyrus who proved to me on the basis of satisfactory evidence to be the person(s) whose names(s) are subscribed to the within instrument and acknowledged to me that he/she/they executed the same in his/her/their authorized capacity(ies), and that but for his/her/their signatures(s) on the instrument the person(s), or the entity upon behalf of which the person(s) acted, executed the instrument.

I certify under PENALTY OF PERJURY under the laws of State of California that the foregoing paragraph is true and correct.

WITNESS my hand and official seal.

Signature  (SEAL)



**ENTERED**  
AUG 01 2014  
BY: PM



# DEPARTMENT OF LAND TRANSFER INFORMATION

PROTECTING AMERICA'S RESOURCES

STEVEN L. CYROS  
SUPERVISORY FIELD AGENT

942 CALLE AMANECER  
BLDG. B / MS 548  
SAN CLEMENTE, CA 92673  
TEL (949) 366-9484  
FAX (949) 366-9945  
SCYROS@DLTI.US.COM  
WWW.LANDTRANSFER.US.COM

July 23, 2014

Bureau of Land Management  
Arizona State Office  
One Central Avenue  
Suite 800  
Phoenix, AZ 85004-4427

RE: Mining Claim Change of Ownership/Quitclaim Deed to be processed

To Whom It May Concern:

Enclosed, please find a Mining Claim Change of Ownership Request in the form of Legal Quitclaim Deed (Notarized) to be processed.

Also attached you will find my check for payment in the amount of \$10.00 for the processing of this Quitclaim Deed. This has already been recorded at the County Arizona Records Office as required.

You can either return this to me, and I will distribute it to the respective owner, or you can mail it to the individual whose name and address is indicated on the top of the document - whichever you prefer.

Should you need any additional information, please do not hesitate to call on me.

Warmest Regards,

Laurel Herzog  
949.361.6618

RECEIVED  
DLTI AZ STATE OFFICE  
PHOENIX, ARIZONA  
2014 JUL 28 PM 4:09



**Department of Land Transfer**

942 Calle Amanecer  
Bldg. B / MS 548  
San Clemente, CA 92673

RECEIVED  
BLM AZ STATE OFFICE

2014 JUL 29 PM 2:17

PHOENIX, ARIZONA

**Bureau of Land Management**

**Arizona State Office**

One Central Avenue Suite 800

Phoenix, AZ 85004-4427

SANTA ANA CA 926

29 JUL 2014 PM 10 L



85004442700



**Department of Land Transfer**  
942 Calle Amanecer  
Bldg. B / MS 548  
San Clemente, CA 92673

**United States Department of the Interior**  
**Bureau of Land Management**  
 LANDS/RECREATION & PLANNING  
 ONE N CENTRAL AVE  
 PHOENIX, AZ 85004 -2203  
 Phone: 602-417-9200

Receipt

No: 3087372

<b>Transaction #:</b> 3178727	
<b>Date of Transaction:</b> 07/29/2014	
CUSTOMER:	
DEPARTMENT OF LAND TRANSFER INFORMATION INC 942 CALLE AMANECER STE B SAN CLEMENTE,CA 92673-6220 US	

LINE #	QTY	DESCRIPTION	REMARKS	UNIT PRICE	TOTAL
1	1.00	LOCATABLE MINERALS / MINING CLAIMS- NOT NEW-UNADJUD,ONE AUTH NO. ONLY / MINING CLAIM MONEY RECEIVED CASES: AMC428297/\$10.00	QCD - 1	- n/a -	10.00
<b>TOTAL:</b>					<b>\$10.00</b>

PAYMENT INFORMATION					
1	AMOUNT:	10.00	POSTMARKED:	07/24/2014	
	TYPE:	CHECK	RECEIVED:	07/28/2014	
	CHECK NO:	5467			
	NAME:	DEPARTMENT OF LAND TRANSFER INFORMATION 942 CALLE AMANECER STE B SAN CLEMENTE CA 92673-6220 US			

REMARKS

This receipt was generated by the automated BLM Collections and Billing System and is a paper representation of a portion of the official electronic record contained therein.



RECORDING REQUESTED BY:

(Mail recording to;)

Chad Dillon  
PO Box 391  
Farmersburg, IN  
47850

FOR RECORDER'S USE

**UNPATENTED MINING CLAIM QUITCLAIM DEED**

**NOTICE IS HEREBY GIVEN** that Department of Land Transfer Information, Inc., a Wyoming Corporation whose current mailing address is 942 Calle Amanecer, Suite B, San Clemente, CA 92673 (collectively, "GRANTOR"), in consideration of money received and other good and valuable consideration, do hereby remise, release and forever quitclaim to;

Chad Dillon, whose mailing address is PO Box 391, Farmersburg, IN 47850 (collectively, "Grantee"), all rights, title and interest of Grantor, in and to the following mining claim; The **GREY BEARD'S MINE** lode mining claim, **AMC428299**.

The general course of this claim is North and South and it is situated in the Gila-Salt River Meridian, Maricopa County, Arizona. This claim is 600 feet in length and 1,500 feet in width. This claim runs from the location monument on which this location notice is posted approximately 1,200 feet in a Northerly direction to the North end line and approximately 300 feet in a Southerly direction to the South end line. This claim is marked by four (4) monuments, one at each corner of the claim. Additionally, there are two (2) end-line markers on each side of the center of the claim. All markers are 4" x 4" wooden posts that are buried 1.5' in the ground and protrude 4.5' above the ground embossed with the name of the claim and its location in relation to the claim. The location monument on which this notice is posted is situated within Section 26, Township 5N, Range 9W, Gila-Salt River Meridian, Maricopa County Arizona and this claim encompasses portions of the following quarter section (s), Township (s) and Range (s); W 1/2 of SW 1/4 of SE 1/4 and NW 1/4 of SE 1/4 of Section 26, T5N, R9W Gila-Salt River Meridian, Maricopa County Arizona. The locality of this claim with reference to some natural object or permanent monument and additional information (if any) concerning its locality are as follows: SW corner of this claim is SW corner of SW 1/4 of SE 1/4 of Section 26, T5N, R9W.

IN WITNESS WHEREOF, this Mining Claim Quitclaim Deed is executed on July 7, 2014:

**DEPARTMENT OF LAND TRANSFER INFORMATION, INC.**

  
Steven L. Cyrus, President  
Authorized Officer for DEPARTMENT OF LAND TRANSFER INFORMATION, INC.

RECEIVED  
CLM AT STATE OFFICE  
2014 JUL 18 P 2:51  
PHOENIX, ARIZONA

**ACKNOWLEDGMENT**

STATE OF CALIFORNIA  
COUNTY OF ORANGE, SS:


On July 7, 2014 before me, Brad Meindertsma, Notary Public personally appeared

Steven L. Cyrus who proved to me on the basis of satisfactory evidence to be the person(s) whose names(s) ~~is~~ are subscribed to the within instrument and acknowledged to me that he/she/they executed the same in his/her/their authorized capacity(ies), and that but his/her/their signature(s) on the instrument the person(s), or the entity upon behalf of which the person(s) acted, executed the instrument.

I certify under PENALTY OF PERJURY under the laws of State of California that the foregoing paragraph is true and correct.

WITNESS my hand and official seal.

Signature  (SEAL)



**ENTERED**  
JUL 22 2014  
BY: PM



DEPARTMENT OF LAND TRANSFER INFORMATION  
PROTECTING AMERICA'S RESOURCES

STEVEN L. CYROS  
SUPERVISORY FIELD AGENT

942 CALLE AMANEGER  
BLDG. B / MS 548  
SAN CLEMENTE, CA 92673  
TEL (949) 366-9484  
FAX (949) 366-9945  
SCYROS@DLTL.US.COM  
WWW.LANDTRANSFER.US.COM

July 16, 2014

Bureau of Land Management  
Arizona State Office  
One Central Avenue  
Suite 800  
Phoenix, AZ 85004-4427

RE: Mining Claim Change of Ownership/Quitclaim Deed to be processed

To Whom It May Concern:

Enclosed, please find a Mining Claim Change of Ownership Request in the form of Legal Quitclaim Deed (Notarized) to be processed.

Also attached you will find my check for payment in the amount of \$10.00 for the processing of this Quitclaim Deed. This has already been recorded at the County Arizona Records Office as required.

You can either return this to me, and I will distribute it to the respective owner, or you can mail it to the individual whose name and address is indicated on the top of the document - whichever you prefer.

Should you need any additional information, please do not hesitate to call on me.

Warmest Regards,

Laurel Herzog  
949.361.6618

RECEIVED  
BLM ARIZONA STATE OFFICE  
2014 JUL 18 P 2:51  
PHOENIX, ARIZONA



**Department of Land Transfer**

942 Calle Amanecer  
Bldg. B / MS 548  
San Clemente, CA 92673


RECEIVED  
BLM AZ STATE OFFICE

2014 JUL 18 P 2:39

PHOENIX, ARIZONA

SANTA ANA CA 92673

16 JUL 2014 PM 1 L



**Bureau of Land Management  
Arizona State Office  
One Central Avenue Suite 800  
Phoenix, AZ 85004-4427**

85004442700



**Department of Land Transfer**  
942 Calle Amanecer  
Bldg. B / MS 548  
San Clemente, CA 92673

**United States Department of the Interior**  
**Bureau of Land Management**  
 LANDS/RECREATION & PLANNING  
 ONE N CENTRAL AVE  
 PHOENIX, AZ 85004 -2203  
 Phone: 602-417-9200

Receipt

No: 3081412

<b>Transaction #:</b> 3172673	
<b>Date of Transaction:</b> 07/21/2014	
CUSTOMER:	
DEPARTMENT OF LAND TRANSFER INFORMATION INC 942 CALLE AMANECER STE B SAN CLEMENTE, CA 92673-6220 US	

LINE #	QTY	DESCRIPTION	REMARKS	UNIT PRICE	TOTAL
1	1.00	LOCATABLE MINERALS / MINING CLAIMS- NOT NEW-UNADJUD, ONE AUTH NO. ONLY / MINING CLAIM MONEY RECEIVED CASES: AMC428299/\$10.00	QCD - 1	- n/a -	10.00
<b>TOTAL:</b>					<b>\$10.00</b>

PAYMENT INFORMATION					
1	AMOUNT:	10.00	POSTMARKED:	07/16/2014	
	TYPE:	CHECK	RECEIVED:	07/18/2014	
	CHECK NO:	5439			
	NAME:	DEPARTMENT OF LAND TRANSFER INFORMATION 942 CALLE AMANECER STE B SAN CLEMENTE CA 92673-6220 US			

REMARKS

This receipt was generated by the automated BLM Collections and Billing System and is a paper representation of a portion of the official electronic record contained therein.

AMC 428297

RECORDING REQUESTED BY:

(Mail recording to;)

Rodney I. Cole and

Sarah j. Demoney

3165 NE 165 Ln

Citra, FL 32113

FOR RECORDER'S USE

UNPATENTED MINING CLAIM QUITCLAIM DEED

NOTICE IS HEREBY GIVEN that Department of Land Transfer Information, Inc., a Wyoming Corporation whose current mailing address is 942 Calle Amanecer, Suite B, San Clemente, CA 92673 (collectively, "GRANTOR"), in consideration of money received and other good and valuable consideration, do hereby remise, release and forever quitclaim to; Rodney I. Cole and Sarah j. Demoney, whose mailing address is 3165 NE 165 Ln., Citra, FL 32113 (collectively, "Grantee"), all rights, title and interest of Grantor, in and to the following mining claim; The BLACK HORN MINE lode mining claim, AMC428298.

The general course of this claim is North and South and it is situated in the Gila-Salt River Meridian, Maricopa County, Arizona. This claim is 600 feet in length and 1,500 feet in width. This claim runs from the location monument on which this location notice is posted approximately 1,200 feet in a Northerly direction to the North end line and approximately 300 feet in a Southerly direction to the South end line. This claim is marked by four (4) monuments, one at each corner of the claim. Additionally, there are two (2) end-line markers on each side of the center of the claim. All markers are 4" x 4" wooden posts that are buried 1.5' in the ground and protrude 4.5' above the ground embossed with the name of the claim and its location in relation to the claim. The location monument on which this notice is posted is situated within Section 26, Township 5N, Range 9W, Gila-Salt River Meridian, Maricopa County Arizona and this claim encompasses portions of the following quarter section (s), Township (s) and Range (s); W 1/2 of SW 1/4 of NE 1/4 and NW 1/4 of NE 1/4 of Section 26, T5N, R9W Gila-Salt River Meridian, Maricopa County Arizona. The locality of this claim with reference to some natural object or permanent monument and additional information (if any) concerning its locality are as follows: SW corner of this claim is SW corner of SW 1/4 of NE 1/4 of Section 26, T5N, R9W.

IN WITNESS WHEREOF, this Mining Claim Quitclaim Deed is executed on June 26, 2014:

DEPARTMENT OF LAND TRANSFER INFORMATION, INC.

Steven L. Cyros, President

Authorized Officer for DEPARTMENT OF LAND TRANSFER INFORMATION, INC.

RECEIVED  
BLM AND STATE OFFICE  
2014 JUL -9 P 3:08  
PHOENIX, ARIZONA

ACKNOWLEDGMENT

STATE OF CALIFORNIA  
COUNTY OF ORANGE, SS:

On June 26, 2014 before me, Brad Meindert SMA, Notary Public, Steven K. Cyros personally appeared

who proved to me on the basis of satisfactory evidence to be the person(s) whose names (s) are subscribed to the within instrument and acknowledged to me that he/she/they executed the same in his/her/their authorized capacity(ies), and that but his/her/their signature(s) on the instrument the person(s), or the entity upon behalf of which the person(s) acted, executed the instrument.

I certify under PENALTY OF PERJURY under the laws of State of California that the foregoing paragraph is true and correct.

WITNESS my hand and official seal

Signature

[Handwritten signature of Brad Meindert SMA]

(SEAL)



ENTERED  
JUL 16 2014  
BY: [Signature]



DEPARTMENT OF LAND TRANSFER INFORMATION  
PROTECTING AMERICA'S RESOURCES

STEVEN L. CYROS  
SUPERVISORY FIELD AGENT

942 CALLE AMANECER  
BLDG. B / MS 548  
SAN CLEMENTE, CA 92673  
TEL (949) 366-9484  
FAX (949) 366-9945  
SCYROS@DLTI.US.COM  
WWW.LANDTRANSFER.US.COM

July 7, 2014

Bureau of Land Management  
Arizona State Office  
One Central Avenue  
Suite 800  
Phoenix, AZ 85004-4427

RE: Mining Claim Change of Ownership/Quitclaim Deed to be processed

To Whom It May Concern:

Enclosed, please find a Mining Claim Change of Ownership Request in the form of Legal Quitclaim Deed (Notarized) to be processed.

Also attached you will find my check for payment in the amount of \$20.00 for the processing of this Quitclaim Deed. This has already been recorded at the County Arizona Records Office as required.

You can either return this to me, and I will distribute it to the respective owner, or you can mail it to the individual whose name and address is indicated on the top of the document – whichever you prefer.

Should you need any additional information, please do not hesitate to call on me.

Warmest Regards,

Laurel Herzog  
949.361.6618

RECEIVED  
BLM AZ STATE OFFICE  
2014 JUL -9 P 3:08  
PHOENIX, ARIZONA



**Department of Land Transfer**

942 Calle Amanecer  
Bldg. B / MS 548  
San Clemente, CA 92673

RECEIVED  
BLM AZ STATE OFFICE

2014 JUL -9 P 2:59

PHOENIX, ARIZONA

**Bureau of Land Management**

**Arizona State Office**

One Central Avenue Suite 800

Phoenix, AZ 85004-4427

SANTA ANA CA 906

07 JUL 2014 PMS L



85004442700



Department of Land Transfer  
942 Calle Amanecer  
Bldg. B / MS 548  
San Clemente, CA 92673

**United States Department of the Interior**  
**Bureau of Land Management**  
 LANDS/RECREATION & PLANNING  
 ONE N CENTRAL AVE  
 PHOENIX, AZ 85004 -2203  
 Phone: 602-417-9200

Receipt

No: 3074206

<b>Transaction #:</b> 3165356	
<b>Date of Transaction:</b> 07/10/2014	
<b>CUSTOMER:</b>	
DEPARTMENT OF LAND TRANSFER INFORMATION INC 942 CALLE AMANECER STE B SAN CLEMENTE, CA 92673-6220 US	

LINE #	QTY	DESCRIPTION	REMARKS	UNIT PRICE	TOTAL
1	1.00	LOCATABLE MINERALS / MINING CLAIMS- NOT NEW-UNADJUD, ONE AUTH NO. ONLY / MINING CLAIM MONEY RECEIVED <b>CASES: AMC428298/\$20.00</b>	TRF/2	- n/a -	20.00
<b>TOTAL:</b>					<b>\$20.00</b>

PAYMENT INFORMATION					
1	AMOUNT:	20.00	POSTMARKED:	07/07/2014	
	TYPE:	CHECK	RECEIVED:	07/09/2014	
	CHECK NO:	5423			
	NAME:	DEPARTMENT OF LAND TRANSFER INFORMATION 942 CALLE AMANECER STE B SAN CLEMENTE CA 92673-6220 US			

REMARKS

This receipt was generated by the automated BLM Collections and Billing System and is a paper representation of a portion of the official electronic record contained therein.



**NOTICE!!**

**These documents have been scanned!**

**Do not place un-scanned documents beneath this notice!**

**Do not remove this notice from this file!**

GPO Jacket No. 560-102  
Print Order 61540  
Rise Business Services, LLC  
Job=AZ15 6/24/2019



Box Number= AZ15126



Claim Begin-End: AMC428297-AMC428300

**4 Annual Filings**



AZ15126-5 AMC428281-AMC452898

DEPARTMENT OF THE INTERIOR  
BUREAU OF LAND MANAGEMENT  
MINING CLAIMS

Run Date/Time: 9/11/2018

MC Maintenance Fees Paid Through the BLM Pay Portal  
(by Date Paid)

Page 715 Of 723

**CBS Receipt: 4255900**

Printed For Lead File # AMC428297

Agency Tracking ID: 1536085759

Assessment Year: 2019

Paid On: 9/4/2018

Number of BLM Serial Nr: 1

Total Amount Paid: \$155.00

Claim Name	BLM Serial No	Lead File No	Amount Paid
BLACK HORN MINE	AMC428298	AMC428297	\$155.00

**United States Department of the Interior**

**Bureau of Land Management**  
 BUSINESS & SUPPORT SVCS DIV  
 ONE N CENTRAL AVE SUITE 800  
 PHOENIX, AZ 85004 -4427  
 Phone: 602-417-9200

Receipt

No: 4255900

<b>Transaction #:</b> 4371443	
<b>Date of Transaction:</b> 09/04/2018	
CUSTOMER:	
COLE RODNEY L. 13165 NE 157TH PL FT. MCCOY, FL 32134 US	

LINE #	QTY	DESCRIPTION	REMARKS	UNIT PRICE	TOTAL
1	1.00	LOCATABLE MINERALS / MINING CLAIMS-NOT NEW-UNADJUD, ONE AUTH NO. ONLY / MINING CLAIM MONEY RECEIVED CASES: AMC428298/\$155.00		- n/a -	155.00
<b>TOTAL:</b>					<b>\$155.00</b>

PAYMENT INFORMATION				
NOTE: Items will appear on credit card statement as "BLM O Mining Claim".				
1	AMOUNT:	155.00	POSTMARKED:	N/A
	TYPE:	CREDIT CARD	RECEIVED:	09/04/2018
	NAME:	COLE RODNEY L. 13165 NE 157TH PL FT. MCCOY FL 32134 US		
	CARD NO:	XXXXXXXXXXXX6687	AUTH CODE:	004654
	NAME ON CARD:	COLE RODNEY L.		
	SIGNATURE:			

REMARKS

This receipt was generated by the automated BLM Collections and Billing System and is a paper representation of a portion of the official electronic record contained therein.

Run Date: 07/20/17

Run Time: 10:48 AM

**DEPARTMENT OF THE INTERIOR  
BUREAU OF LAND MANAGEMENT  
MINING CLAIMS**

**MC Maintenance Fees Paid Through the BLM Pay Portal**

**CBS Receipt: 3878034**

Printed For Lead File # AMC428297

Agency Tracking ID: 1499008229

Number of BLM Serial Nr: 1

Assessment Year: 2018

Paid On: 07/02/2017

Total Amount Paid: \$155.00

Claim Name	BLM Serial No	Lead File No	Amount Paid
BLACK HORN MINE	AMC428298	AMC428297	\$155.00

**United States Department of the Interior**  
**Bureau of Land Management**  
 BUSINESS & SUPPORT SVCS DIV  
 ONE N CENTRAL AVE SUITE 800  
 PHOENIX, AZ 85004 -4427  
 Phone: 602-417-9200

Receipt

No: 3878034

<b>Transaction #:</b> 3987105	
<b>Date of Transaction:</b> 07/02/2017	
CUSTOMER:	
MR. RODNEY L. COLE 13165 NE 157TH PL FORT MC COY, FL 32134 US	

LINE #	QTY	DESCRIPTION	REMARKS	UNIT PRICE	TOTAL
1	1.00	LOCATABLE MINERALS / MINING CLAIMS- NOT NEW-UNADJUD, ONE AUTH NO. ONLY / MINING CLAIM MONEY RECEIVED CASES: AMC428298/\$155.00		- n/a -	155.00
<b>TOTAL:</b>					<b>\$155.00</b>

PAYMENT INFORMATION			
NOTE: Items will appear on credit card statement as "BLM O Mining Claim".			
1	AMOUNT:	155.00	POSTMARKED: N/A
	TYPE:	CREDIT CARD	RECEIVED: 07/02/2017
	NAME:	MR. RODNEY L. COLE 13165 NE 157TH PL FORT MC COY FL 32134 US	
	CARD NO:	XXXXXXXXXXXX5522	AUTH CODE: 001061
	NAME ON CARD:	MR. RODNEY L. COLE	
	EXPIRES:	09/2018	
	SIGNATURE:		

REMARKS

This receipt was generated by the automated BLM Collections and Billing System and is a paper representation of a portion of the official electronic record contained therein.

Run Date: 06/20/16

Run Time: 02:56 PM

**DEPARTMENT OF THE INTERIOR  
BUREAU OF LAND MANAGEMENT  
MINING CLAIMS**

**MC Maintenance Fees Paid Through the BLM Pay Portal**

**CBS Receipt: 3558611**

Printed For Lead File # **AMC428297**

Agency Tracking ID: 1463011752

Assessment Year: 2017

Number of BLM Serial Nr: 1

Paid On: 05/11/2016

Total Amount Paid: \$155.00

<b>Claim Name</b>	<b>BLM Serial No</b>	<b>Lead File No</b>	<b>Amount Paid</b>
BLACK HORN MINE	AMC428298	AMC428297	\$155.00

**United States Department of the Interior**  
**Bureau of Land Management**  
 BUSINESS & SUPPORT SVCS DIV  
 ONE N CENTRAL AVE SUITE 800  
 PHOENIX, AZ 85004 -4427  
 Phone: (602) 417-9200

Receipt

No: 3558611

<b>Transaction #:</b> 3661291	
<b>Date of Transaction:</b> 05/11/2016	
<b>CUSTOMER:</b>	
	RODNEY L COLE 13165 NE 157TH PL FT. MC COY,FL 32134 US

LINE #	QTY	DESCRIPTION	REMARKS	UNIT PRICE	TOTAL
1	1.00	LOCATABLE MINERALS / MINING CLAIMS- NOT NEW-UNADJUD,ONE AUTH NO. ONLY / MINING CLAIM MONEY RECEIVED <b>CASES:</b> AMC428298/\$155.00		- n/a -	155.00
<b>TOTAL:</b>					<b>\$155.00</b>

PAYMENT INFORMATION				
NOTE: Items will appear on credit card statement as "BLM O Mining Claim".				
1	AMOUNT:	155.00	POSTMARKED:	N/A
	TYPE:	CREDIT CARD	RECEIVED:	05/11/2016
	NAME:	RODNEY L COLE 13165 NE 157TH PL FT. MC COY FL 32134 US		
	CARD NO:	XXXXXXXXXXXX2449	AUTH CODE:	03529B
	NAME ON CARD:	RODNEY L COLE		
	EXPIRES:	02/2021		
	SIGNATURE:			

REMARKS

This receipt was generated by the automated BLM Collections and Billing System and is a paper representation of a portion of the official electronic record contained therein.

Run Date: 09/08/15

Run Time: 09:20 AM

**DEPARTMENT OF THE INTERIOR  
BUREAU OF LAND MANAGEMENT  
MINING CLAIMS**

**MC Maintenance Fees Paid Through the BLM Pay Portal**

**CBS Receipt: 3377937**

Printed For Lead File # AMC428297

Agency Tracking ID: 1440639327

Assessment Year: 2016

Number of BLM Serial Nr: 1

Paid On: 08/26/2015

Total Amount Paid: \$155.00

Claim Name	BLM Serial No	Lead File No	Amount Paid
BLACK HORN MINE	AMC428298	AMC428297	\$155.00



**United States Department of the Interior**  
**Bureau of Land Management**  
 BUSINESS & SUPPORT SVCS DIV  
 ONE N CENTRAL AVE SUITE 800  
 PHOENIX, AZ 85004 -4427  
 Phone: (602) 417-9200

Receipt

No: 3377937

<b>Transaction #:</b> 3476189	
<b>Date of Transaction:</b> 08/26/2015	
<b>CUSTOMER:</b>	
SARAH J. DEMONEY 13165 NE 157TH PL. FT. MC COY,FL 32134 US	

LINE #	QTY	DESCRIPTION	REMARKS	UNIT PRICE	TOTAL
1	1.00	LOCATABLE MINERALS / MINING CLAIMS- NOT NEW-UNADJUD,ONE AUTH NO. ONLY / MINING CLAIM MONEY RECEIVED <b>CASES: AMC428298/\$155.00</b>		- n/a -	155.00
<b>TOTAL:</b>					<b>\$155.00</b>

PAYMENT INFORMATION					
NOTE: Items will appear on credit card statement as "BLM O Mining Claim".					
1	AMOUNT:	155.00	POSTMARKED:	N/A	
	TYPE:	CREDIT CARD	RECEIVED:	08/26/2015	
	NAME:	SARAH J. DEMONEY 13165 NE 157TH PL. FT. MC COY FL 32134 US			
	CARD NO:	XXXXXXXXXXXX2070	AUTH CODE:	83402A	
	NAME ON CARD:	SARAH J. DEMONEY			
	EXPIRES:	08/2018			
	SIGNATURE:				

REMARKS

This receipt was generated by the automated BLM Collections and Billing System and is a paper representation of a portion of the official electronic record contained therein.

UNITED STATES  
DEPARTMENT OF THE INTERIOR  
BUREAU OF LAND MANAGEMENT

1389

*[Handwritten signature]*

AMC 428297  
AMC 425589

MAINTENANCE FEE WAIVER CERTIFICATION

FORM APPROVED  
OMB NO. 1004-0114  
Expires: October 31, 2016

SEE INSTRUCTIONS ON PAGE 2

- This small miner waiver is filed for the assessment year beginning on September 1, 2014 and ending on September 1, 2015.
- The undersigned and all related parties owned ten or fewer mining claims, mill, or tunnel sites located and maintained on Federal lands in the United States of America on September 1, 2014.
- The undersigned have performed the assessment work required by law for each mining claim listed prior to filing this waiver and understand that by filing this form, the undersigned must file an affidavit of assessment work with the Bureau of Land Management (BLM) by the December 30th following the filing of this waiver.
- The undersigned understand that if the assessment work obligation has not yet come due under 30 U.S.C. 28 (for those claims in their first assessment year only), a notice of intent to hold reciting this condition must be recorded by the December 30th following the filing of this waiver.
- The undersigned understand that mill and tunnel sites may also be listed on this waiver and be waived from payment of the maintenance fee, and that a notice of intent to hold for these sites is required to be filed with the BLM by the December 30th following the filing of this waiver.
- The undersigned understand and acknowledge that pursuant to 43 U.S.C. 1212 and 18 U.S.C. 1001, the filing or recording of a false, fictitious, or fraudulent document with the BLM may result in a fine of up to \$250,000, a prison term not to exceed five years, or both.
- The mining claims, mill or tunnel sites for which this waiver from payment of the maintenance fees is requested are:

CLAIM OR SITE NAME	BLM RECORDATION SERIAL NUMBER
1. <u>New River</u>	<u>AMC 425591</u> <del>CLOSED</del>
2. <u>Grey Beards</u>	<u>AMC 428299</u> <i>closure code entered in error</i>
3.	
4.	
5.	
6.	
7.	
8.	
9.	
10.	

AC 393  
NO NOT filed on  
AMC 428297  
Feb 2015

The owner(s) (claimants) of the above mining claims and sites are:

Chad Dillon  
(Owner's Name - Please Print)  
P.O. Box 391  
(Owner's Mailing Address)

*[Signature]*  
(Owner's Signature)  
Farmersburg IN 47850  
(City) (State) (Zip Code)

\_\_\_\_\_  
(Owner's Name - Please Print)  
\_\_\_\_\_  
(Owner's Mailing Address)

\_\_\_\_\_  
(Owner's Signature)  
\_\_\_\_\_  
(City) (State) (Zip Code)

\_\_\_\_\_  
(Owner's Name - Please Print)  
\_\_\_\_\_  
(Owner's Mailing Address)

\_\_\_\_\_  
(Owner's Signature)  
\_\_\_\_\_  
(City) (State) (Zip Code)

\_\_\_\_\_  
(Owner's Name - Please Print)  
\_\_\_\_\_  
(Owner's Mailing Address)

\_\_\_\_\_  
(Owner's Signature)  
\_\_\_\_\_  
(City) (State) (Zip Code)

(Continued on page 2)

ENTERED  
SEP 11 2014  
BY: PM

2014 AUG 21 P 12:18  
RECEIVED  
BLM AZ STATE OFFICE  
PHOENIX, ARIZONA

NWV  
9/22/2014  
EM

RECEIVED  
M AZ STATE OFFICE

2014 AUG 21 P 12:18

PHOENIX, ARIZONA

RECEIVED  
AZ STATE

AUG 21 F

PHOENIX, AR

PHOENIX, ARIZONA

2014 AUG 21 P 12:18

STATE OFFICE  
RECEIVED

Run Date: 08/27/14

17

Run Time: 10:10 AM

384101?  
428297

**DEPARTMENT OF THE INTERIOR  
BUREAU OF LAND MANAGEMENT  
MINING CLAIMS**

**MC Maintenance Fees Paid Through the BLM Pay Portal**

**CBS Receipt: 3108675**

Agency Tracking ID: 1773028436

Assessment Year: 2015

Paid On : 08/21/2014

Number of BLM Serial Nr: 1

Total Amount Paid: \$155.00

Claim Name	BLM Serial No	Lead File No	Case Type	Amount Paid
BLACK HORN MINE	AMC428298	AMC428297	384101	\$155.00

**United States Department of the Interior**  
**Bureau of Land Management**  
 BUSINESS & SUPPORT SVCS DIV  
 ONE N CENTRAL AVE SUITE 800  
 PHOENIX, AZ 85004 -4427  
 Phone: (602) 417-9200

Receipt

No: 3108675

<b>Transaction #:</b> 3200354	
<b>Date of Transaction:</b> 08/21/2014	
<b>CUSTOMER:</b>	
	RODNEY LOU COLE 3165 NE 165TH LN. CITRA, FL 32113

LINE #	QTY	DESCRIPTION	REMARKS	UNIT PRICE	TOTAL
1	1.00	LOCATABLE MINERALS / MINING CLAIMS- NOT NEW-UNADJUD, ONE AUTH NO. ONLY / MINING CLAIM MONEY RECEIVED CASES: AMC428298/\$155.00		- n/a -	155.00
<b>TOTAL:</b>					<b>\$155.00</b>

PAYMENT INFORMATION					
NOTE: Items will appear on credit card statement as "BLM O Mining Claim".					
1	AMOUNT:	155.00	POSTMARKED:	N/A	
	TYPE:	CREDIT CARD	RECEIVED:	08/21/2014	
	NAME:	RODNEY LOU COLE 3165 NE 165TH LN. CITRA FL 32113			
	CARD NO:	XXXXXXXXXXXX1856	AUTH CODE:	052706	
	NAME ON CARD:	RODNEY LOU COLE			
	EXPIRES:	05/2017			
	SIGNATURE:				

REMARKS

This receipt was generated by the automated BLM Collections and Billing System and is a paper representation of a portion of the official electronic record contained therein.

Run Date: 08/07/14

17

Run Time: 09:36 AM

428297

**DEPARTMENT OF THE INTERIOR  
BUREAU OF LAND MANAGEMENT  
MINING CLAIMS**

**MC Maintenance Fees Paid Through the BLM Pay Portal**

**CBS Receipt: 3093180**

Agency Tracking ID: 1945307339

Assessment Year: 2015

Paid On : 08/04/2014

Number of BLM Serial Nr: 1

Total Amount Paid: \$155.00

Claim Name	BLM Serial No	Lead File No	Case Type	Amount Paid
BLACK BUZZARD MINE	AMC428297	AMC428297	384101	\$155.00

**United States Department of the Interior**  
**Bureau of Land Management**  
 BUSINESS & SUPPORT SVCS DIV  
 ONE N CENTRAL AVE SUITE 800  
 PHOENIX, AZ 85004 -4427  
 Phone: (602) 417-9200

Receipt

No: 3093180

<b>Transaction #:</b> 3184626	
<b>Date of Transaction:</b> 08/04/2014	
<b>CUSTOMER:</b>	
RONNIE HUGHES 1794 CHAPLAIN CARTER DR. SIERRA VISTA, AZ 85635	

LINE #	QTY	DESCRIPTION	REMARKS	UNIT PRICE	TOTAL
1	1.00	LOCATABLE MINERALS / MINING CLAIMS- NOT NEW-UNADJUD, ONE AUTH NO. ONLY / MINING CLAIM MONEY RECEIVED CASES: AMC428297/\$155.00		- n/a -	155.00
<b>TOTAL:</b>					<b>\$155.00</b>

PAYMENT INFORMATION			
NOTE: Items will appear on credit card statement as "BLM Denver, Colorado".			
1	AMOUNT:	155.00	POSTMARKED: N/A
	TYPE:	CREDIT CARD	RECEIVED: 08/04/2014
	NAME:	RONNIE HUGHES 1794 CHAPLAIN CARTER DR. SIERRA VISTA AZ 85635	
	CARD NO:	XXXXXXXXXXXX6245	AUTH CODE: 939262
	NAME ON CARD:	RONNIE HUGHES	
	EXPIRES:	10/2015	
	SIGNATURE:		

REMARKS

This receipt was generated by the automated BLM Collections and Billing System and is a paper representation of a portion of the official electronic record contained therein.



DEPARTMENT OF LAND TRANSFER INFORMATION  
PROTECTING AMERICA'S RESOURCES

STEVEN L. CYROS  
SUPERVISORY FIELD AGENT

942 CALLE AMANECER  
BLDG. B / MS 548  
SAN CLEMENTE, CA 92673  
TEL (949) 366-9484  
FAX (949) 366-9945  
SCYROS@DLTI.US.COM  
WWW.LANDTRANSFER.US.COM

June 3, 2014

Bureau of Land Management  
Arizona State Office  
One Central Avenue  
Suite 800  
Phoenix, AZ 85004-4427

RE: Location Notices/Filings for Mining Claim and payment on the following new Mining Claims;

To Whom It May Concern:

Enclosed, please find my check payable to Department of the Interior/BLM for payment in the amount of \$776.00 for the processing of the following four (4) location notices/new mining claims (4 claims X \$194.00/Each), as well as the signed location notices dated on March 15<sup>th</sup> 2014 and a copy of the respective location maps.

Should you need any additional information, please do not hesitate to call on me.

Warmest Regards,

Tina Bush

AMC4282971

RECEIVED  
BLM AZ STATE OFFICE  
2014 JUN -4 P 1:21  
PHOENIX, ARIZONA



**NOTICE!!**

**These documents have been scanned!**

**Do not place un-scanned documents beneath this notice!**

**Do not remove this notice from this file!**

GPO Jacket No. 560-102  
Print Order 61540  
Rise Business Services, LLC  
Job=AZ15 6/24/2019



Box Number= AZ15126



Claim Begin-End: AMC428297-AMC428300

**5 Miscellaneous**



AZ15126-5

AMC428281-AMC452898

**NO  
DOCUMENTS  
FOUND**

NO DOCUMENTS FOUND  
NO DOCUMENTS FOUND

**NOTICE!!**

**These documents have been scanned!**

**Do not place un-scanned documents beneath this notice!**

**Do not remove this notice from this file!**

GPO Jacket No. 560-102  
Print Order 61540  
Rise Business Services, LLC  
Job=AZ15 6/24/2019



Box Number= AZ15126



Claim Begin-End: AMC428297-AMC428300

**6 Location Notices-Amendments and Supporting Documents**



AZ15126-5 AMC428281-AMC452898

**MINING CLAIM STATUS REPORT**

Data Entered: 06/17/14 RAM

MTP Checked By: 06/17/14 RAM  
GEO Checked By: 06/17/14 RAM

LEAD SERIAL NUMBER: AMC 428297 thru AMC 428300

**NUMBER OF CLAIMS & TYPE:**

4 LODE  
PLACER  
ASSOCIATION PLACER  
MILL SITE  
TUNNEL SITE

**CHARGES:**

Location Fee @ \$34 = \$ 136.00  
Processing Fee @ \$20 = \$ 80.00  
Maintenance Fee @ \$140 = \$ 560.00  
Add'l Maint Fee for Assoc Placer = \$  
SUBTOTAL \$ 776.00  
Other Fees \$  
Other Fees \$  
TOTAL \$ 776.00

TOTAL ACREAGE: \_\_\_\_\_ Per Claim  
(Placer Only)

NUMBER OF LOCATORS: \_\_\_\_\_

DOCUMENTS RECEIVED VIA : Over-the-Counter [ ] Mail [  ] TIMELY FILED: Yes [  ] No [ ]

LEGAL DESCRIPTION: T 5N R 9W SEC 26  
T \_\_\_\_\_ R \_\_\_\_\_ SEC \_\_\_\_\_  
T \_\_\_\_\_ R \_\_\_\_\_ SEC \_\_\_\_\_  
T \_\_\_\_\_ R \_\_\_\_\_ SEC \_\_\_\_\_  
T \_\_\_\_\_ R \_\_\_\_\_ SEC \_\_\_\_\_

BLM [ ] FOREST SERVICE [ ] \_\_\_\_\_ SUBJ TO PL 359: Yes [ ] No [ ]  
WILDERNESS AREA [ ] \_\_\_\_\_

SPLIT ESTATE: N/A [ ] SX [ ] PX [ ] OTHER [ ] \_\_\_\_\_  
SRHA [ ] Was proper Notice filed if located on SHRA Land? Yes [ ] No [ ]

**RECONVEYED MINERALS ON BLM LAND REQUIRE OPENING ORDER FROM 1944 TO 1993:**

Open to Entry On \_\_\_\_\_ N/A [ ]

COMMENTS/STATUS: VOID [ ] PARTIALLY VOID [ ] PVT MINERALS [ ] WITHDRAWN LANDS [ ]  
OTHER [ ] \_\_\_\_\_

[ ] Claimant acknowledges that portions of the following claim(s) site(s) may be void or voidable.

Printed Name of Claimant \_\_\_\_\_ Signature of Claimant \_\_\_\_\_

\*\*\*\*\*FINAL ADJUDICATION\*\*\*\*\*

DATE 3-31-15 INITIALS RE

AMC 428297

RECORDING REQUESTED BY:

(Mail recording to:)

Department of Land

Transfer Information, Inc.

942 Calle Amanecer, Suite B

San Clemente, CA 92673

PHOENIX, ARIZONA

2014 JUN -4 P 1:22

RECEIVED  
BLM AZ STATE OFFICE

FOR RECORDER'S USE

### LOCATION NOTICE FOR LODE MINING CLAIM

NOTICE IS HEREBY GIVEN that the **LITTLE HORN** lode mining claim has been located by Department of Land Transfer Information, Inc., a Wyoming Corporation whose current mailing address is 942 Calle Amanecer, Suite B, San Clemente, CA 92673.

The general course of this claim is East and West and it is situated in the Gila-Salt River Meridian, Maricopa County, Arizona.

This claim is 1,500 feet in length and 600 feet in width. This claim runs from the location monument on which this location notice is posted approximately 1,200 feet in an Easterly direction to the East end line and approximately 300 feet in a Southerly direction to the South end line.

This claim is marked by four (4) monuments, one at each corner of the claim. Additionally, there are two (2) end-line markers on each side of the center of the claim. All markers are 4" x 4" wooden posts that are buried 1.5' in the ground and protrude 4.5' above the ground embossed with the name of the claim and its location in relation to the claim.


The location monument on which this notice is posted is situated within Section 26, Township 5N, Range 9W, Gila-Salt River Meridian, Maricopa County Arizona and this claim encompasses portions of the following quarter section (s), Township (s) and Range (s); SW 1/4 of SE 1/4 and SE 1/4 of SE 1/4 of Section 26, T5N, R9W Gila-Salt River Meridian, Maricopa County Arizona.

The locality of this claim with reference to some natural object or permanent monument and additional information (if any), concerning its locality are as follows: NW corner of this claim is 0 Feet South and 615 Feet East of NW corner of SW 1/4 of SE 1/4 of Section 26, T5N, R9W.

DATED AND POSTED on the ground this 15<sup>th</sup> day of March 2014.

Locator of this lode mining claim is:

### DEPARTMENT OF LAND TRANSFER INFORMATION, INC.

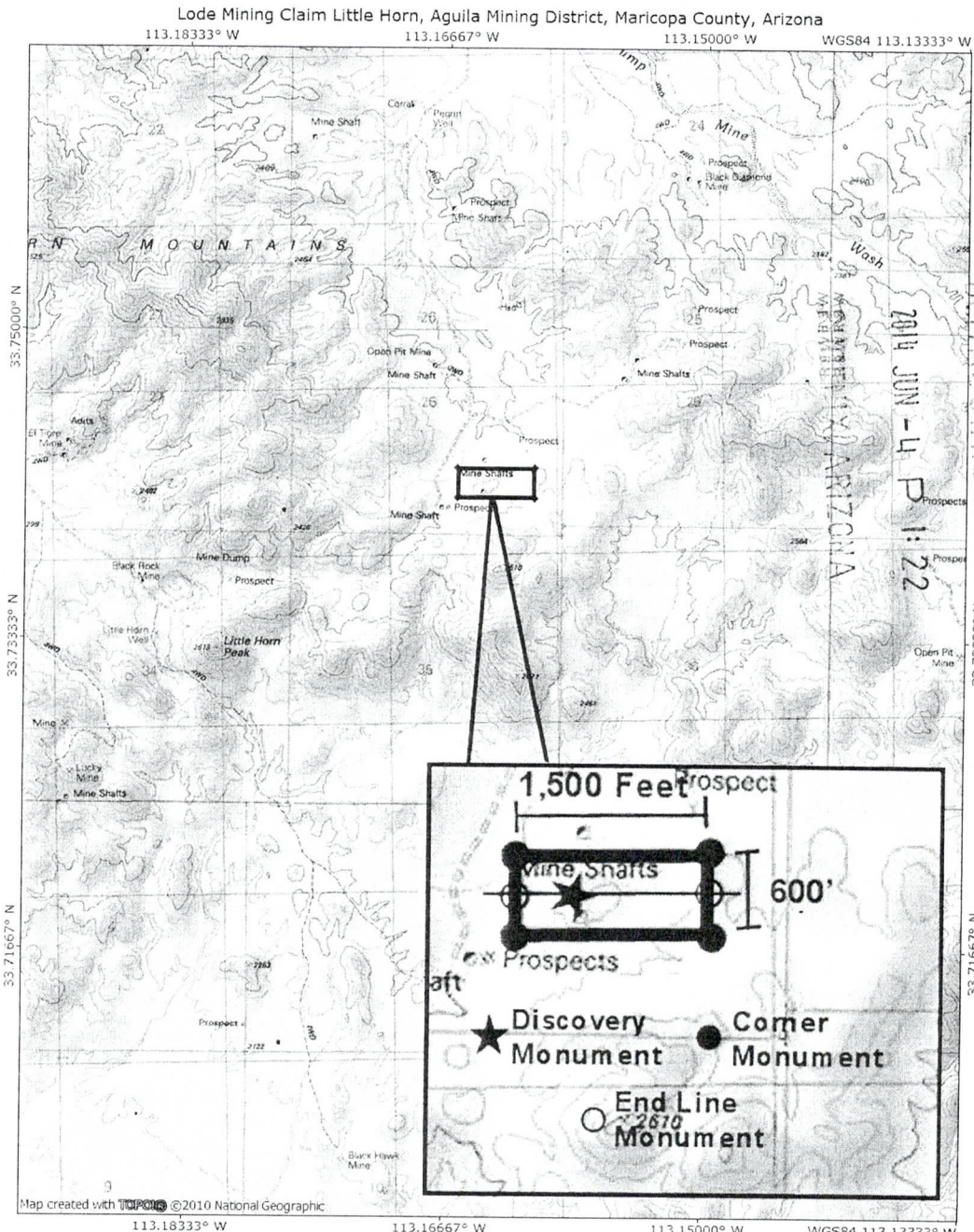
  
Steven L. Cyros, President

Authorized Officer for DEPARTMENT OF LAND TRANSFER INFORMATION, INC.

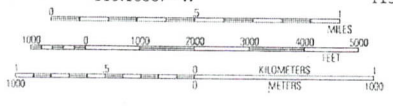
AMC 428300

# MINING CLAIM MAP

- 1) Name of Claim; **LITTLE HORN**
- 2) Type if Claim; **LODE**
- 3) Location Monument is located in Section 26, Township 5N, Range 9W, Gila Salt River Meridian, Maricopa County, Arizona.
- 4) The types of corner and location monuments used are as follows: 4" X 4" Wooden Posts.



**NATIONAL  
GEOGRAPHIC**



TN / MN  
11°  
06/02/14

RECEIVED  
MARICOPA COUNTY STATE OFFICE  
2014 JUN -4 P 1:22

AMC428300

RECORDING REQUESTED BY:

(Mail recording to;)

Department of Land  
Transfer Information, Inc.  
942 Calle Amanecer, Suite B  
San Clemente, CA 92673

RECEIVED  
BLMAZ STATE OFFICE  
2014 JUN -4 P 1 21  
PHOENIX, ARIZONA

FOR RECORDER'S USE

---

### LOCATION NOTICE FOR LODE MINING CLAIM

NOTICE IS HEREBY GIVEN that the **BLACK BUZZARD MINE** lode mining claim has been located by Department of Land Transfer Information, Inc., a Wyoming Corporation whose current mailing address is 942 Calle Amanecer, Suite B, San Clemente, CA 92673.

The general course of this claim is North and South and it is situated in the Gila-Salt River Meridian, Maricopa County, Arizona.

This claim is 600 feet in length and 1,500 feet in width. This claim runs from the location monument on which this location notice is posted approximately 1,200 feet in a Northerly direction to the North end line and approximately 300 feet in a Southerly direction to the South end line.

This claim is marked by four (4) monuments, one at each corner of the claim. Additionally, there are two (2) end-line markers on each side of the center of the claim. All markers are 4" x 4" wooden posts that are buried 1.5' in the ground and protrude 4.5' above the ground embossed with the name of the claim and its location in relation to the claim.


The location monument on which this notice is posted is situated within Section 26, Township 5N, Range 9W, Gila-Salt River Meridian, Maricopa County Arizona and this claim encompasses portions of the following quarter section (s), Township (s) and Range (s); E 1/2 of NW 1/4 of SE 1/4 and SW 1/4 of NE 1/4 of Section 26, T5N, R9W Gila-Salt River Meridian, Maricopa County Arizona.

The locality of this claim with reference to some natural object or permanent monument and additional information (if any) concerning its locality are as follows: SE corner of this claim is SE corner of NW 1/4 of SE 1/4 of Section 26, T5N, R9W.

DATED AND POSTED on the ground this 15<sup>th</sup> day of March 2014.

Locator of this lode mining claim is:

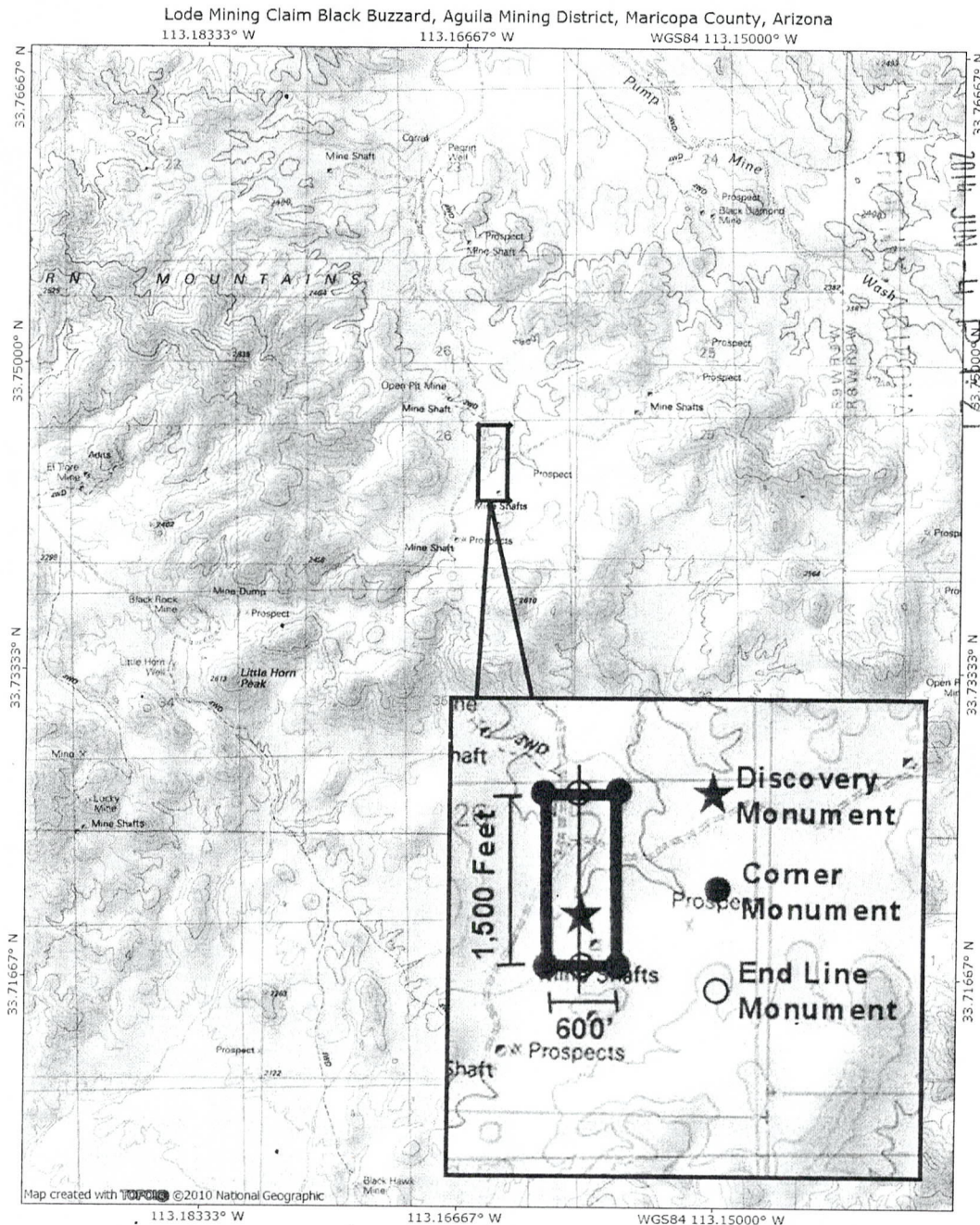
#### DEPARTMENT OF LAND TRANSFER INFORMATION, INC.

  
\_\_\_\_\_  
Steven L. Cyros, President  
Authorized Officer for DEPARTMENT OF LAND TRANSFER INFORMATION, INC.

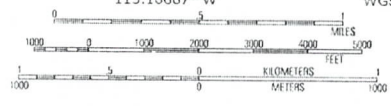
AMC4282971

# MINING CLAIM MAP

- 1) Name of Claim; **BLACK BUZZARD MINE**
- 2) Type if Claim; **LODE**
- 3) Location Monument is located in Section 26, Township 5N, Range 9W, Gila Salt River Meridian, Maricopa County, Arizona.
- 4) The types of corner and location monuments used are as follows: 4" X 4". Wooden Posts.



**NATIONAL  
GEOGRAPHIC**



06/02/14

RECEIVED  
BLM AZ STATE OFFICE

AMC4282971



RECORDING REQUESTED BY:  
(Mail recording to;)  
Department of Land  
Transfer Information, Inc.  
942 Calle Amanecer, Suite B  
San Clemente, CA 92673

RECEIVED  
BLM AZ STATE OFFICE  
2014 JUN -4 P 1:22  
PHOENIX, ARIZONA

FOR RECORDER'S USE

---

**LOCATION NOTICE FOR LODE MINING CLAIM**

NOTICE IS HEREBY GIVEN that the **BLACK HORN MINE** lode mining claim has been located by Department of Land Transfer Information, Inc., a Wyoming Corporation whose current mailing address is 942 Calle Amanecer, Suite B, San Clemente, CA 92673.

The general course of this claim is North and South and it is situated in the Gila-Salt River Meridian, Maricopa County, Arizona.

This claim is 600 feet in length and 1,500 feet in width. This claim runs from the location monument on which this location notice is posted approximately 1,200 feet in a Northerly direction to the North end line and approximately 300 feet in a Southerly direction to the South end line.

This claim is marked by four (4) monuments, one at each corner of the claim. Additionally, there are two (2) end-line markers on each side of the center of the claim. All markers are 4" x 4" wooden posts that are buried 1.5' in the ground and protrude 4.5' above the ground embossed with the name of the claim and its location in relation to the claim.


The location monument on which this notice is posted is situated within Section 26, Township 5N, Range 9W, Gila-Salt River Meridian, Maricopa County Arizona and this claim encompasses portions of the following quarter section (s), Township (s) and Range (s); W 1/2 of SW 1/4 of NE 1/4 and NW 1/4 of NE 1/4 of Section 26, T5N, R9W Gila-Salt River Meridian, Maricopa County Arizona.

The locality of this claim with reference to some natural object or permanent monument and additional information (if any) concerning its locality are as follows: SW corner of this claim is SW corner of SW 1/4 of NE 1/4 of Section 26, T5N, R9W.

DATED AND POSTED on the ground this 15<sup>th</sup> day of March 2014.

Locator of this lode mining claim is:

**DEPARTMENT OF LAND TRANSFER INFORMATION, INC.**

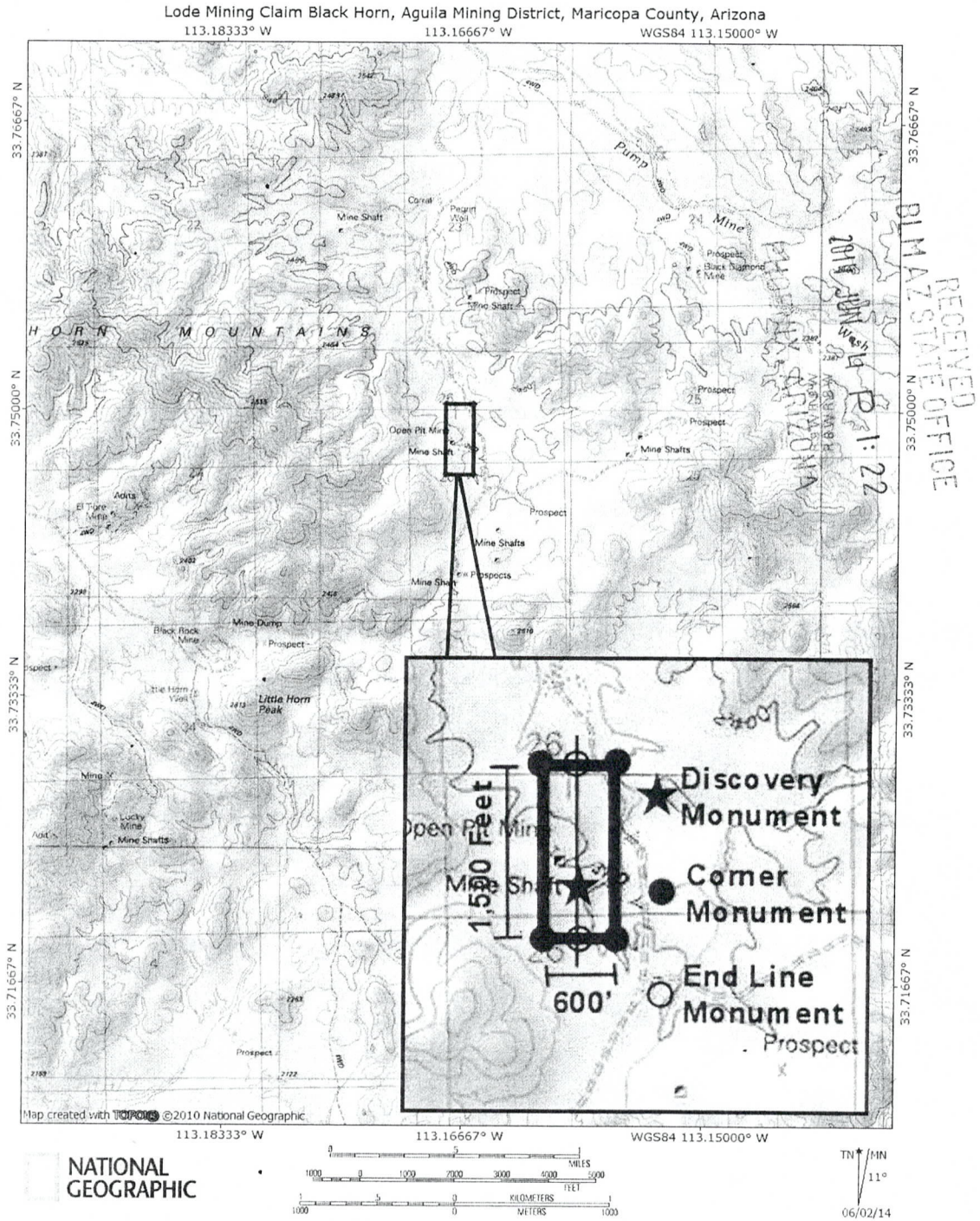


Steven L. Cyros, President  
Authorized Officer for DEPARTMENT OF LAND TRANSFER INFORMATION, INC.

AMC 428298

# MINING CLAIM MAP

- 1) Name of Claim; **BLACK HORN MINE**
- 2) Type if Claim; **LODE**
- 3) Location Monument is located in Section 26, Township 5N, Range 9W, Gila Salt River Meridian, Maricopa County, Arizona.
- 4) The types of corner and location monuments used are as follows: 4" X 4" Wooden Posts.



RECEIVED  
 BLM AZ STATE OFFICE  
 2015 JUN 14 P 1:22  
 MARICOPA COUNTY ARIZONA

AMC428298

RECORDING REQUESTED BY:

(Mail recording to;)

Department of Land  
Transfer Information, Inc.  
942 Calle Amanecer, Suite B  
San Clemente, CA 92673

RECEIVED  
BLM AZ STATE OFFICE

2014 JUN -4 P 1:21

PHOENIX, ARIZONA

FOR RECORDER'S USE

**LOCATION NOTICE FOR LODGE MINING CLAIM**

NOTICE IS HEREBY GIVEN that the **GREY BEARD'S MINE** lode mining claim has been located by Department of Land Transfer Information, Inc., a Wyoming Corporation whose current mailing address is 942 Calle Amanecer, Suite B, San Clemente, CA 92673.

The general course of this claim is North and South and it is situated in the Gila-Salt River Meridian, Maricopa County, Arizona.

This claim is 600 feet in length and 1,500 feet in width. This claim runs from the location monument on which this location notice is posted approximately 1,200 feet in a Northerly direction to the North end line and approximately 300 feet in a Southerly direction to the South end line.

This claim is marked by four (4) monuments, one at each corner of the claim. Additionally, there are two (2) end-line markers on each side of the center of the claim. All markers are 4" x 4" wooden posts that are buried 1.5' in the ground and protrude 4.5' above the ground embossed with the name of the claim and its location in relation to the claim.


The location monument on which this notice is posted is situated within Section 26, Township 5N, Range 9W, Gila-Salt River Meridian, Maricopa County Arizona and this claim encompasses portions of the following quarter section (s), Township (s) and Range (s); W 1/2 of SW 1/4 of SE 1/4 and NW 1/4 of SE 1/4 of Section 26, T5N, R9W Gila-Salt River Meridian, Maricopa County Arizona.

The locality of this claim with reference to some natural object or permanent monument and additional information (if any) concerning its locality are as follows: SW corner of this claim is SW corner of SW 1/4 of SE 1/4 of Section 26, T5N, R9W.

DATED AND POSTED on the ground this 15<sup>th</sup> day of March 2014.

Locator of this lode mining claim is:

**DEPARTMENT OF LAND TRANSFER INFORMATION, INC.**

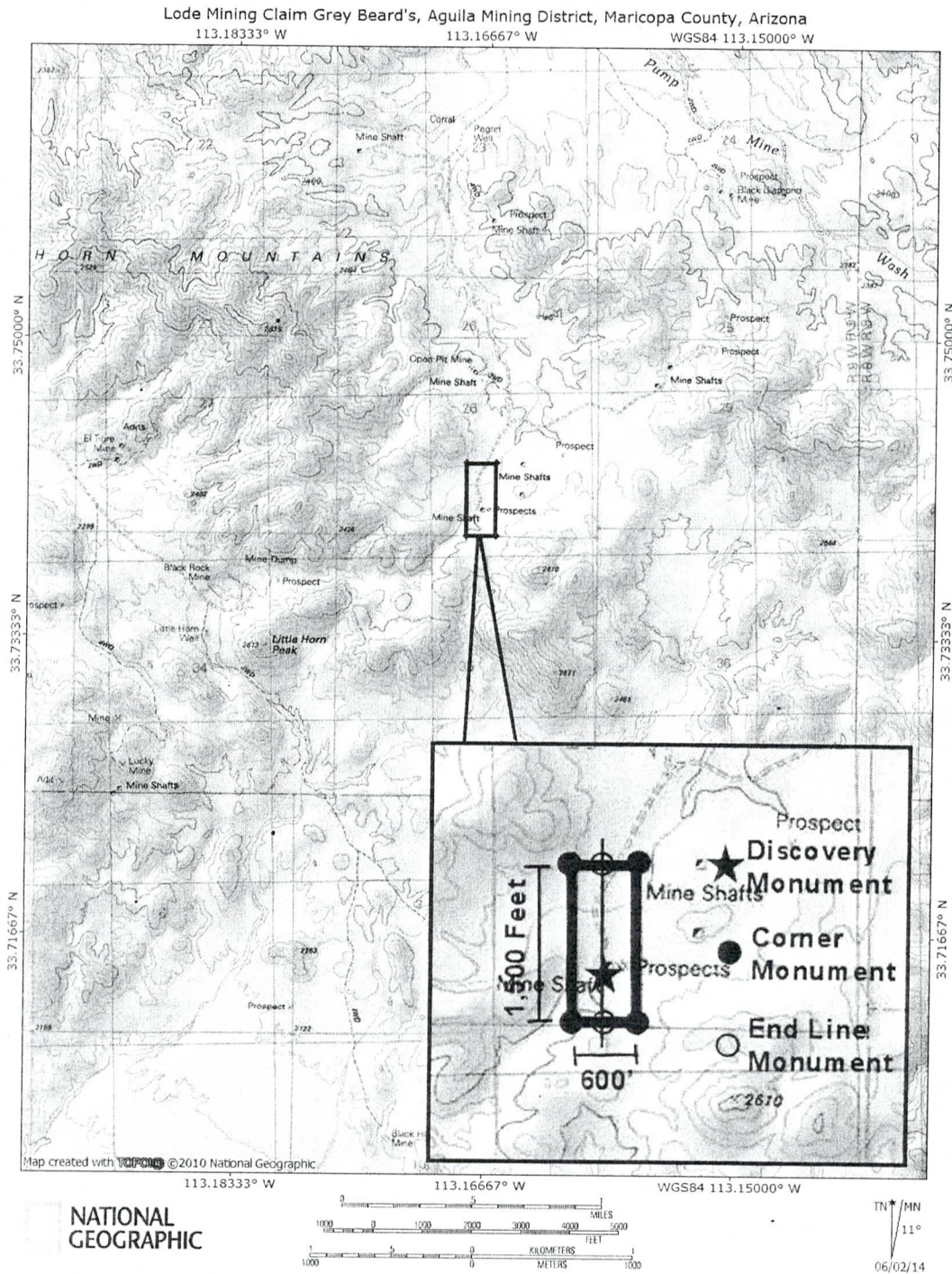


Steven L. Cyros, President  
Authorized Officer for DEPARTMENT OF LAND TRANSFER INFORMATION, INC.

AMC 428299

# MINING CLAIM MAP

- 1) Name of Claim; **GREY BEARD'S MINE**
- 2) Type if Claim; **LODE**
- 3) Location Monument is located in Section 26, Township 5N, Range 9W, Gila Salt River Meridian, Maricopa County, Arizona.
- 4) The types of corner and location monuments used are as follows: 4" X 4" Wooden Posts.



AMC 4282991

Input Parameters for Geographic Report with Land

System Id = CR

Admin State = AZ

Geo State = AZ

Casetype Begins With

Case Disp Txt = AUTHORIZED, CANCELLED, EXPIRED, PENDING, REJECTED, RELINQUISHED, WITHDRAWN

Mer Twp Rng =

Section =

Mtrs = 14 0050N 0090W 026, 14 0050N 0090W 999

Commodity =

Commodity Txt =

Pending Org =

Pend Org Decode =

Total Rows Returned: 0

